

NJ DEP Online Resources

[njhome](#) | [citizen](#) | [business](#) | [government](#) | [services A to Z](#) | [departments](#)


new jersey
department of environmental protection

A state department dedicated to protecting New Jersey's air, land, water, and natural resources.

DEP Hotline
1-877-WARN DEP

quick links:

about dep

index by topic

programs & units

Message from Acting Commissioner Lisa P. Jackson

dep.what's new


Voters Approve Ballot Question #2
 will Fund a New Diesel Emissions Reduction Program
 ▶ Stop the Soot Web site


NJ Moves Forward on Passaic River Dioxin Cleanup
 ▶ Spill Act Directive (pdf)
 ▶ DEP Complaint (pdf)
 ▶ Press Release


new jersey's coast 2005
 A plan to strengthen protection of our valuable coastal resources
 ▶ First Clean Marina Named
 ▶ NJ Clean Marina Program

dep.hot topics

- ▶ Blue Ribbon Panel on Development of Wind Turbine Facilities in Coastal Waters
- ▶ NJ issues Chemical Sector Security Standards:
 - ▶ Security Documents for the Chemical and Petroleum Sectors
- ▶ In Pursuit of Clean Air
- ▶ NJ Lists Carbon Dioxide as an Air Pollutant as Part of the Regional Greenhouse Gas Initiative to Combat Global Warming
- ▶ Reducing Air Pollution Together: Air Quality Workgroups Submit Reports to the NJDEP
- ▶ Stormwater and Nonpoint Source Pollution
- ▶ NJ Flood Mitigation Task Force

[commissioner's office](#)

New Jersey Announces Landmark Regional Agreement to Combat Global Warming
RGGI Regional Greenhouse Gas Initiative



▶ Governor's Press Release

dep.news releases

Would you like to receive NJDEP News Releases in your e-mail?
 Give us your e-mail address and we'll do the rest!


 February 9, 2006
 DEP Announces Hazardous Waste Settlement; Cycle Chem, Inc. to Spend More Than Half a Million in Upgrades
(stock photo)


 February 6, 2006
 DEP Responds to Oil Spill Impacting Passaic River
(dep photo)

njhome | citizen | business | government | services A to Z | departments

nidep
new jersey
department of environmental protection

A state department dedicated to protecting New Jersey's air, land, water, and natural resources.

DEP Hotline
1-877-WARN DEP

quick links: about dep index by topic programs & units
select one select one select one

Air
 Water
 Parks and Forests
 Fish and Wildlife
 Enforcement
 Site Cleanups
 Smart Growth
 Current Air Quality
 Environmental Justice
 Highlands Act
 Radiation
 Recycling
 Residents
 Businesses
 Education
 DEP Online
 DEP Calendar
 Rules/Regs
 i-MapNJ
 DEP Data Miner
 (online reports)
 Open Public Records
 Act
 DEP en Español

Message from Acting Commissioner Lisa P. Jackson

dep.what's new

Voters Approve Ballot Question #2
will Fund a New Diesel Emissions Reduction Program
▶ Stop the Soot Web site

NJ Moves Forward on Passaic River Dioxin Cleanup
▶ Spill Act Directive (pdf)
▶ DEP Complaint (pdf)
▶ Press Release

new jersey's coast 2005
A plan to strengthen protection of our valuable coastal resources
▶ First Clean Marina Named
▶ NJ Clean Marina Program

dep.hot topics

- ▶ Blue Ribbon Panel on Development of Wind Turbine Facilities in Coastal Waters
- ▶ NJ issues Chemical Sector Security Standards:
 - ▶ Security Documents for the Chemical and Petroleum Sectors
 - ▶ In Pursuit of Clean Air
- ▶ NJ Lists Carbon Dioxide as an Air Pollutant as Part of the Regional Greenhouse Gas Initiative to Combat Global Warming
- ▶ Reducing Air Pollution Together: Air Quality Workgroups Submit Reports to the NJDEP
- ▶ Stormwater and Nonpoint Source Pollution
- ▶ NJ Flood Mitigation Task Force

>> commissioner's office

New Jersey Announces Landmark Regional Agreement to Combat Global Warming
RGGI Regional Greenhouse Gas Initiative

▶ Governor's Press Release

dep.news releases

Would you like to receive NJDEP News Releases in your e-mail?
Give us your e-mail address and we'll do the rest!

subscribe to dep news releases

February 9, 2006
DEP Announces Hazardous Waste Settlement; Cycle Chem, Inc. to Spend More Than Half a Million in Upgrades
(stock photo)

February 6, 2006
DEP Responds to Oil Spill Impacting Passaic River
(dep photo)


NJ DEP's

Main Website:

<http://www.state.nj.us/dep/>

From this main page
you can go to:

- NJ DEP Topics
- NJ DEP Programs and Unites
- You can “Search”
- Read recent news Releases
- See “What’s new”





A state department dedicated to protecting New Jersey

DEP Hotline
1-877-WARN DEP

quick links:

about dep

select one

- ▶ Air
- ▶ Water
- ▶ Parks and Forests
- ▶ Fish and Wildlife
- ▶ Enforcement
- ▶ Site Cleanups

- ▶ Smart Growth
- ▶ Current Air Quality
- ▶ Environmental Justice
- ▶ Highlands Act
- ▶ Radiation
- ▶ Recycling

- ▶ Residents
- ▶ Businesses
- ▶ Education

- ▶ DEP Online
- ▶ DEP Calendar
- ▶ Rules/Regs
- ▶ i-MapNJ
- ▶ DEP Data Miner (online reports)

- ▶ Open Public Records Act
- ▶ DEP en Español



Message from
Acting Commissioner
Lisa P. Jackson

dep.what's new



**Voters Approve
Ballot Question #2**
will Fund a New Diesel
Emissions Reduction
Program

▶ Stop the Soot Web site



**NJ Moves Forward
on Passaic River
Dioxin Cleanup**

- ▶ Spill Act Directive (pdf)
- ▶ DEP Complaint (pdf)
- ▶ Press Release



**new jersey's
coast 2005**
A plan to strengthen
protection of our valuable
coastal resources

- ▶ First Clean Marina Named
- ▶ NJ Clean Marina Program

dep.hot topics

- ▶ Blue Ribbon Panel on Development of Wind Turbine Facilities in Coastal Waters
- ▶ NJ issues Chemical Sector Security Standards:
 - ▶ Security Documents for the Chemical and Petroleum Sectors
- ▶ In Pursuit of Clean Air
- ▶ NJ Lists Carbon Dioxide as an Air Pollutant as Part of the Regional Greenhouse Gas Initiative to Combat Global Warming
- ▶ Reducing Air Pollution Together: Air Quality Workgroups Submit Reports to the NJDEP
- ▶ Stormwater and Nonpoint Source Pollution
- ▶ NJ Flood Mitigation Task Force

>> commissioner's office

Select "Land Use Regulation" from the drop-down box)

programs & units

select one

- Historic Preservation Office
- Information Resource Center
- Land Use Regulation
- Land Use & Recycling Mgt
- Environmental Management
- Monitoring
- Motor Vehicle Inspection & Maintenance
- Natural Heritage
- Natural Resource Restoration
- NJ Geological Survey
- NJ Forest Service
- Noise Control
- Office of Dispute Resolution
- Parks & Forestry
- Pesticide Control
- Pollution Prevention & Right to Know
- Quality Assurance
- Radiation Protection
- Recycling & Planning
- Resource Recovery
- Science, Research & Technology
- Site Remediation
- Small Business Assistance
- Solid & Hazardous Waste
- Solid Waste Regulation
- Source Water Assessment Program
- Technical Services (Air)
- Toxic Catastrophe Prevention (TCPA)
- Water Monitoring & Standards

dep.news releases

Would you like to receive NJDEP News Releases in your e-mail? Give us your e-mail address and we'll do the rest!

subscribe to dep news releases



February 9, 2006
DEP Announces Hazardous Waste Settlement; Cycle Chem, Inc. to Spend More Than Half a Million in Upgrades
(stodi photo)



February 6, 2006
DEP Responds to Oil Spill Impacting Passaic River
(dep photo)



Land Use Regulation Program

- LURP Home
- About LURP
- Freshwater Wetlands Program
- Forms & Checklists
- Frequently Asked Questions
- Stream Encroachment Program
- Notices & Announcements
- Coastal Programs
- Laws & Regulations
- Contact LURP

The management of New Jersey's lands plays an important role in the DEP's overall environmental protection strategy. What we do to our land is intimately tied to our drinking water quality, wildlife habitat, potential for flooding, our recreational open space and tourism, and many other important quality of life issues.

If you are buying land; or building a home, store, or marina; you may be impacted by one or more of the protective programs administered by the Land Use Regulation Program. To learn more about these programs and how they protect our environment, access the links below:

- ▶ **Freshwater Wetlands** - Wetlands are commonly referred to as swamps, marshes, or bogs. Previously misunderstood as wastelands, wetlands are now being recognized for their vital ecological and socioeconomic contributions.
- ▶ **Stream Encroachment/Flood Plain** - The state regulates work in flood plains to protect the loss of life and property during flood events. The program minimizes flood damage by ensuring that buildings are placed in safe areas, and are constructed to withstand high water.
- ▶ **Coastal Permitting** (includes CAFRA, Waterfront Development and Coastal Wetlands) - New Jersey's coastline is a rich, diverse fabric of natural wonders that improve our quality of life and enrich our economy. Businesses, tourists, and residents are drawn to New Jersey's coast for its many economic and recreational opportunities. Hasty, uncoordinated development along the New Jersey shore has already had an impact on this fragile ecosystem.
- ▶ **Tidelands** - Tidelands, also known as riparian lands, are all those lands now or formerly flowed by the mean high tide of a natural waterway. These lands are owned by the people of the State of New Jersey. As a result, you must get permission from the State to use these lands, in the form of a tidelands license, lease, or grant.

LUR does NOT handle the following programs:

- Septic system approvals: (609) 292-0407
- Land Use Enforcement: (609) 292-1240
- Dredging & marinas (tidal or inland): (609) 292-1250
- Threatened or endangered species: [Endangered & Nongame Species Program](#)



Recent News

- [1/3/2006: New Fee Schedule for Stream Encroachment Applications](#)
- [9/6/2005: Coastal Permit Program Rules, N.J.A.C. 7:7](#)
- [9/6/2005: Freshwater Wetlands Protection Act Rules, N.J.A.C. 7:7A-11](#)
- [8/1/2005: Proposed Readoption of the Flood Hazard Area Control Rules \(without amendment\)](#)
- [7/18/2005: Proposed Readoption of the 90-day Construction Permits Rules with Amendments](#)

[\[All Notices & Announcements\]](#)

Application Information

Has your permit application been accepted or approved? Check the [DEP Bulletin](#) or call our Application Support Unit at (609) 777-0456.

Do you have a question about an application that you have already submitted? You should have received a letter from LUR (within 3 weeks of our receiving the application), including a file number and the name of a project review officer. Please contact the project review officer listed in the letter directly at the telephone number listed in the letter.

Do you have a question about a particular piece of property or a particular town or area? Please call directly to the phone number for your county in our "[Contact LURP](#)" page.

The Division of Land Use Regulation Home Page



Land Use Regulation Program

- LURP Home
- About LURP
- Freshwater Wetlands Program
- Forms & Checklists
- Frequently Asked Questions
- Stream Encroachment Program
- Notices & Announcements
- Coastal Programs
- Laws & Regulations
- Contact LURP

Why is LURP important? LURP is the Department's Land Use Management and Regulation Program. It is authorized by the State Public Health Act (N.J.A.C. 17:27) and the Federal Clean Water Act (CWA).

For a quick reference to see if you may be affected by details about each of the major programs administered by LURP, please click on the program names listed below.

ABOUT THE LUR WEB PAGES ON THIS SITE

LUR's Laws: LUR is authorized to act by the State Public Health Act (N.J.A.C. 17:27) and the Federal Clean Water Act (CWA). These laws, policies, procedures, permitting and other activities of the Department are the foundation for the rules, regulations and administrative forms administered by LUR.

This page provides downloads or on-line viewing of these statutes.

LUR's Regulations: LUR implements the laws through rules found in the New Jersey Administrative Code (N.J.A.C.). These rules spell out in detail how LUR administers its permit programs. The rules tell what is regulated, how to apply for permits, how LUR will review applications and how the Department will enforce the rules.

This page provides downloads or on-line viewing of these regulations.

Administrative Forms & Checklists: This page provides access to several application checklists, a fee schedule and sample documents that will assist those applying to LUR for a permit. The LURP#1 is the form to be completed and submitted to LUR if a permit is necessary.

The Programs:

The primary programs that LUR administers are:

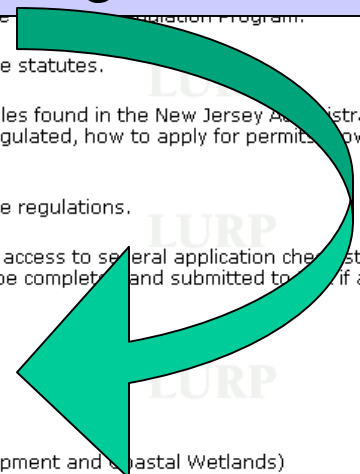

- ▶ [Freshwater Wetlands](#)
- ▶ [Stream Encroachment](#)
- ▶ [Coastal Permitting](#) (includes CAFRA, Waterfront Development and Coastal Wetlands)
- ▶ [Tidelands](#)

These pages provide a more detailed description of the programs than that which can be found in the [TABLE of DEP LAND USE REGULATION PROGRAMS](#) below on this page. The Coastal Permitting page includes a link to the [Tidelands page](#).

Frequently Asked Questions: It is expected that this page will be periodically updated.

Notices & Announcements: Periodic notices will be posted here. Please note that these announcements are not a substitute for the notice requirements in the DEP Bulletin or the New Jersey Register.

From the "About LURP" Tab, you can go to many of the programs





Land Use Regulation Program

LURP Home

About LURP

Freshwater Wetlands Program

Forms & Checklists

Frequently Asked Questions

Stream Encroachment Program

Notices & Announcements

Coastal Programs

Laws & Regulations

Contact LURP

Freshwater Wetlands Program

If you would like the following information in the form of a pamphlet, click [here](#) (Pdf Format).

- ▶ [Freshwater Wetlands Links](#)
- ▶ [Before You Buy - Before You Build](#)
- ▶ [What Are Wetlands?](#)
- ▶ [What's So Good About Wetlands?](#)
- ▶ [Why Do Wetlands Need Protection?](#)
- ▶ [How Do I Tell If My Land Might Contain Wetlands?](#)
- ▶ [What If My Land Contains Freshwater Wetlands?](#)
- ▶ [Are There Any Exemptions?](#)
- ▶ [What About "Buffers"?](#)
- ▶ [I Think I Need A Wetlands Permit. What Do I Do?](#)

FRESHWATER WETLANDS LINKS

- ▶ [Mitigation](#)
- ▶ [EPA Priority Wetlands](#)
- ▶ [Vernal Habitats](#)

[back to top](#)

BEFORE YOU BUY - BEFORE YOU BUILD

Are you considering buying undeveloped land? Building a home, a retail center, or marina? How about putting in a driveway or an addition to your house? In every case, the presence of wetlands may affect where and whether you buy, build, or develop. In New Jersey and throughout the United States, wetlands are protected on public and private property.

New Jersey protects wetlands under the New Jersey Freshwater Wetlands Protection Act, N.J.S.A. 13:9B. This law also protects transition areas or "buffers" around freshwater wetlands. New Jersey also protects coastal wetlands under a different law. See the pamphlet entitled Guide to New Jersey's Coastal Permitting Program if you are in a coastal area and think you may have coastal wetlands on your property.

[back to top](#)

WHAT ARE WETLANDS?

Wetlands are commonly referred to as swamps, marshes, or bogs. However, many wetlands in New Jersey are forested and do not fit the classic picture of a swamp or marsh. Previously misunderstood as wastelands, wetlands are now being recognized for their vital ecological and socioeconomic contributions.

[back to top](#)





Land Use Regulation Program

- [LURP Home](#)
- [About LURP](#)
- [Freshwater Wetlands Program](#)
- [Forms & Checklists](#)
- [Frequently Asked Questions](#)
- [Stream Encroachment Program](#)
- [Notices & Announcements](#)
- [Coastal Programs](#)
- [Laws & Regulations](#)
- [Contact LURP](#)

Stream Encroachment Program

If you would like the following information in the form of a pamphlet, click [here](#) (Pdf Format).

- ▶ [Before You Buy - Before You Build](#)
- ▶ [What Is The Flood Plain?](#)
- ▶ [Why Regulate Work In A Flood Plain?](#)
- ▶ [What Are The Floodway And The Flood Fringe?](#)
- ▶ [How Do I Know If My Property Is In A Flood Plain?](#)
- ▶ [What If I Want To Build In A Flood Plain?](#)
- ▶ [Are There Other Regulations I Should Know About?](#)
- ▶ [I Think I Need A Stream Encroachment Permit. What Do I Do?](#)

BEFORE YOU BUY - BEFORE YOU BUILD

Are you thinking of buying property by a river for your new office building, store or shopping center? Or maybe you'd like to build a little cottage by a pond, lake stream? Maybe you want to expand your existing building or home and a small stream is in the way, or you need to cross a stream with your new driveway

In all these cases you are most likely in a flood plain and you probably need a Stream Encroachment Permit before you build. In New Jersey and throughout the country, building in areas subject to flooding is regulated to protect lives, property, and the environment.

New Jersey regulates construction in the flood plain under the Flood Hazard Area Control Act, N.I.S.A. 58:16A-50 et seq., and its implementing rules at N.J.A.C. 7:13.

[back to top](#)

WHAT IS THE FLOOD PLAIN?

The flood plain is the area adjacent to a stream, lake or pond, which is covered by floodwater when it rains. This area can shrink or expand depending on how much it rains. In general, the regulated flood plain is the area that would be covered by water during the "100 year storm" - a storm which has a 1 in 100 chance of occurring in any one year period.

[back to top](#)

WHY REGULATE WORK IN A FLOOD PLAIN?

The state regulates work in flood plains for two reasons. First, such regulation protects the person who is building from loss of life and property in case of a flood. Flooding causes an estimated \$3 billion of damage in the United States every year. State regulations minimize the damage by ensuring that buildings are placed in safe areas, and are constructed to withstand high water.

The second reason to regulate building in flood plains is to protect other properties along the stream or pond from flood damage. When you build on a flood plain and the waters begin to rise, the buildings on your property displace water, thus increasing the height of the rising waters, and making the flooding worse.



Land Use Regulation Program

- [LURP Home](#)
- [About LURP](#)
- [Freshwater Wetlands Program](#)
- [Forms & Checklists](#)
- [Frequently Asked Questions](#)
- [Stream Encroachment Program](#)
- [Notices & Announcements](#)
- [Coastal Programs](#)
- [Laws & Regulations](#)
- [Contact LURP](#)

Coastal Programs

If you would like the following information in the form of a pamphlet, click [here](#) (Pdf Format).

- ▶ [Before You Buy - Before You Build](#)
- ▶ [Why Does The State Regulate Coastal Land?](#)
- ▶ [What Geographic Areas And Activities Are Regulated?](#)
- ▶ [Are There Any Exemptions?](#)
- ▶ [How Do I Tell If My Property Is Regulated Under The Coastal Permit Program?](#)
- ▶ [I Think I Need A Coastal Permit. What Do I Do?](#)



BEFORE YOU BUY - BEFORE YOU BUILD

Are you considering buying property near tidal water? Building an oceanfront home, a retail center, or marina? Do you want to put in a bulkhead or a dock? Or maybe an addition to an existing house in a coastal town? In each of these cases, New Jersey's coastal permit program may affect where and whether you buy, build, or add on. In New Jersey and throughout the United States, coastal property is regulated to protect public safety and the environment.

New Jersey protects coastal waters and the land adjacent to them under a variety of laws, including the Waterfront Development Law (N.J.S.A. 12:5-3), the Coastal Area Facility Review Act (N.J.S.A. 13:19), and the Wetlands Act of 1970 (N.J.S.A. 13:9A). The Department of Environmental Protection (DEP) applies the New Jersey Coastal Permit Program Rules, N.J.A.C. 7:7, and the Coastal Zone Management Rules, N.J.A.C. 7:7E, to determine what may or may not be built under these three laws.

[back to top](#)

WHY DOES THE STATE REGULATE COASTAL LAND?

New Jersey's coastline is a rich and diverse fabric of natural wonders and economic engines that improve our quality of life and enrich our economy. Businesses, tourists, and residents are drawn to New Jersey's coast for its many economic and recreational opportunities. Coastal industries contribute enormously to New Jersey's economy. Coastal land provides crucial habitat for a wealth of wildlife, including migrating birds, commercially valuable fish and shellfish, and sporting and recreational species.

Yet our coastline is under threat from human activities. Hasty, uncoordinated development along the New Jersey shore has already had an impact on this fragile ecosystem. Regulation is necessary to prevent pollution, destruction of vital wildlife habitat, increases in rainwater runoff, and destruction of the natural beauty that attracts visitors. Regulation of coastal activities is also necessary in some cases to prevent loss of life and property from coastal storms, erosion, and flooding.

[back to top](#)

WHAT GEOGRAPHIC AREAS AND ACTIVITIES ARE REGULATED?



Land Use Regulation Program

- LURP Home
- About LURP
- Freshwater Wetlands Program
- Forms & Checklists
- Frequently Asked Questions
- Stream Encroachment Program
- Notices & Announcements
- Coastal Programs
- Laws & Regulations
- Contact LURP

The management of New Jersey's lands plays an important role in the DEP's overall environmental protection strategy. What we do to our land is intimately tied to our drinking water quality, wildlife habitat, potential for flooding, our recreational open space and tourism, and many other important quality of life issues.

If you are buying programs administered by the DEP, you must protect our environment.

- ▶ **Freshwater Wetlands** - Freshwater wetlands, also known as wastelands, wetlands, and swamps, are areas that are periodically flooded or saturated with water during flood events. The program minimizes flood damage by ensuring that buildings are placed in safe areas, and are constructed to withstand high water.
- ▶ **Stream Encroachment** - Stream encroachment is the construction of buildings, roads, or other structures in stream channels or floodplains during flood events. The program minimizes flood damage by ensuring that buildings are placed in safe areas, and are constructed to withstand high water.
- ▶ **Coastal Permitting** (includes CAFRA, Waterfront Development and Coastal Wetlands) - New Jersey's coastline is a rich, diverse fabric of natural wonders that improve our quality of life and enrich our economy. Businesses, tourists, and residents are drawn to New Jersey's coast for its many economic and recreational opportunities. Hasty, uncoordinated development along the New Jersey shore has already had an impact on this fragile ecosystem.
- ▶ **Tidelands** - Tidelands, also known as riparian lands, are all those lands now or formerly flowed by the mean high tide of a natural waterway. These lands are owned by the people of the State of New Jersey. As a result, you must get permission from the State to use these lands, in the form of a tidelands license, lease, or grant.

LUR does NOT handle the following programs:

- Septic system approvals: (609) 292-0407
- Land Use Enforcement: (609) 292-1240
- Dredging & marinas (tidal or inland): (609) 292-1250
- Threatened or endangered species: [Endangered & Nongame Species Program](#)

Click here to download important application materials



Recent News

- [1/3/2006: New Fee Schedule for Stream Encroachment Applications](#)
- [9/6/2005: Coastal Permit Program Rules, N.J.A.C. 7:7](#)
- [9/6/2005: Freshwater Wetlands Protection Act Rules, N.J.A.C. 7:7A-11](#)
- [8/1/2005: Proposed Readoption of the Flood Hazard Area Control Rules \(without amendment\)](#)
- [7/18/2005: Proposed Readoption of the 90-day Construction Permits Rules with Amendments](#)

[\[All Notices & Announcements\]](#)

Application Information

Has your permit application been accepted or approved? Check the [DEP Bulletin](#) or call our Application Support Unit at (609) 777-0456.

Do you have a question about an application that you have already submitted? You should have received a letter from LUR (within 3 weeks of our receiving the application), including a file number and the name of a project review officer. Please contact the project review officer listed in the letter directly at the telephone number listed in the letter.

Do you have a question about a particular piece of property or a particular town or area? Please call directly to the phone number for your county in our "[Contact LURP](#)" page.



Land Use Regulation Program

Forms & Checklists

If you have questions about forms or checklists, or would like copies mailed to you, call our Application Support Unit at (609) 777-0456.

- ▶ [General Forms and Documents](#)
- ▶ [Freshwater Wetlands Forms & Documents](#)
- ▶ [Checklists & Documents for Proposed Mitigation Projects](#)
- ▶ [Stream Encroachment Forms & Documents](#)
- ▶ [Coastal Forms & Documents](#)

GENERAL FORMS & DOCUMENTS

Description
LURP1 Form
LURP Fee Schedule
Administrative Appeals Hearing Request
Jurisdictional Determination Form

[back to top](#)

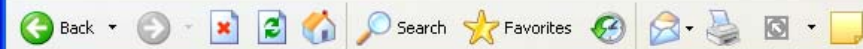
FRESHWATER WETLANDS FORMS & DOCUMENTS

Description	Format	Size	Updated
Application Checklist and Fee Table: All Freshwater Wetlands General Permit Applications Except for General Permit 25 (GP 25 is for repair of malfunctioning septic systems) - N.J.A.C. 7:7A	Adobe Pdf	90.2KB	12/12/2005
Application Checklist and Fee Sheet-Freshwater Wetlands General Permit 25 (repair of malfunctioning septic systems) - N.J.A.C. 7:7A	Adobe Pdf	48KB	7/2003
Application Checklist and Fee Sheet-Freshwater Wetlands Letter of Interpretation (LOI) - N.J.A.C. 7:7A	Adobe Pdf	87.4KB	2/23/2005
Application Checklist and Fee Sheet-Freshwater Wetlands Letter of Interpretation (LOI) Extension - N.J.A.C. 7:7A	Adobe Pdf	47KB	7/2003
Application Checklist and Fee Sheet-Individual Freshwater Wetlands Permit/Individual Open Water Fill Permit - N.J.A.C. 7:7A	Adobe Pdf	61KB	7/2003
Application Checklist and Fee Sheet-Individual Transition Area Waiver - N.J.A.C. 7:7A	Adobe Pdf	62KB	7/2003
Application Checklist-Freshwater Wetlands Exemption Letter-Transition Area Exemption Letter - N.J.A.C. 7:7A	Adobe Pdf	47KB	7/2003
Attachment A to Freshwater Wetlands Application Checklist-Model Letter:Notice to Neighboring Landowners - N.J.A.C. 7:7A	Adobe Pdf	25.2KB	2/2005
Attachment B to Freshwater Wetlands Application Checklist-Model Newspaper Advertisement - N.J.A.C. 7:7A	Adobe Pdf	12KB	9/4/01
Attachment C to Freshwater Wetlands Application Checklist-Known Locations of Swamp Pink in NJ - N.J.A.C. 7:7A	Adobe Pdf	11KB	4/2001
Attachment D to Freshwater Wetlands Application Checklist-Known Locations of Bog Turtles in NJ - N.J.A.C. 7:7A	Adobe Pdf	13KB	4/2001
Freshwater Wetlands Vernal Habitat Protocol - N.J.A.C. 7:7A	Adobe Pdf	27KB	9/4/01
Vernal Habitat Data Sheet - N.J.A.C. 7:7A	Adobe Pdf	224KB	11/14/01

Click on the titles to download many of the documents



- LURP Home
- About LURP
- Freshwater Wetlands Program
- Forms & Checklists
- Frequently Asked Questions
- Stream Encroachment Program
- Notices & Announcements
- Coastal Programs
- Laws & Regulations
- Contact LURP



Land Use Regulation Program

- [LURP Home](#)
- [About LURP](#)
- [Freshwater Wetlands Program](#)
- [Forms & Checklists](#)
- [Frequently Asked Questions](#)
- [Stream Encroachment Program](#)
- [Notices & Announcements](#)
- [Coastal Programs](#)
- [Laws & Regulations](#)
- [Contact LURP](#)

Contact LURP

Land Use Regulation Program

501 East State Street
2nd Floor
P.O. Box 439
Trenton, NJ 08625

Send regular mail to this address:

Department of Environmental Protection
Land Use Regulation Program
P.O. Box 439
Trenton, New Jersey 08625-0439

Send courier or hand deliveries to this address:

Department of Environmental Protection
Land Use Regulation Program
501 E. State Street, Second Floor
Trenton, New Jersey 08609

Each county is assigned to a particular LUR unit. Call the number below for questions about LUR requirements in your county.

Bureau of Inland Regulation: (609) 633-6563
Bureau of Coastal Regulation: (609) 633-2289
Reception: (609) 292-1235 or (609) 292-0060
Fax: (609) 777-3656 or (609) 292-8115

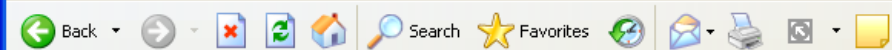
Contacts for activities in the following counties:

Essex: (609) 633-6754
Morris, Bergen: (609) 633-9277
Middlesex, Hudson, Somerset, Union: (609) 633-6754
Hunterdon, Mercer, Passaic, Sussex, Warren: (609) 777-0454
Cumberland, Camden, Salem, Gloucester: (609) 984-0162
Atlantic, Burlington, Cape May, Monmouth, Ocean: (609) 984-0288 or (609) 292-8262

Contacts for stream encroachment activities in the following counties:

Ocean, Camden, Monmouth, Gloucester, Burlington, Salem, Atlantic, Cumberland, Cape May: (609) 984-0162
Hunterdon, Mercer, Middlesex, Union, Sussex, Warren, Bergen, Passaic, Morris, Union, Essex, Hudson: (609) 984-0194

Use the "Contact LURP" button to get important contact info



Land Use Regulation Program

- LURP Home
- About LURP
- Freshwater Wetlands Program
- Forms & Checklists
- Frequently Asked Questions**
- Stream Encroachment Program
- Notices & Announcements
- Coastal Program
- Laws & Regulations

Frequently Asked Questions

Click [here](#) for detailed questions and answers regarding the new freshwater wetlands rules (Pdf Format).

1. [How do I tell if my land has features regulated by the Land Use Regulation Program?](#)
2. [How long will it take to get a permit?](#)
3. [I submitted an application and haven't heard anything from LUR. What should I do?](#)
4. [I submitted an application and got the LUR postcard saying it was received, but I've heard nothing since then and it seems to be taking forever. What should I do to speed things up?](#)
5. [I just got a confusing letter. It says something about my neighbor applying for a permit from DEP. What does it mean?](#)
6. [Does it take a lot of work to submit a permit application?](#)
7. [Why does the DEP care what I do on my own land?](#)
8. [Where can I get copies of application forms and application checklists? How about informational pamphlets, and copies of your laws and regulations?](#)
9. [I'm buying a piece of property and the closing is in two weeks. How do I find out quickly if there are any freshwater wetlands, floodplains, or regulated coastal areas on the property, that might interfere with my plans to build on the property?](#)
10. [My neighbor is excavating and building something next to a stream that runs near my house. I think she's in a floodplain and I think it's wetlands. I don't think she has a permit. Whom should I notify? Can I be anonymous?](#)
11. [My neighbor did it without a permit, why can't I?](#)
12. [How much does it cost to apply for a permit?](#)
13. [Can I prepare my own stream encroachment drawings?](#)
14. [I have wetlands and transition areas in my back yard. Do I need a permit to put up a fence in the wetlands? How about in the transition area? What is my address, for regular mail and Fed Ex? What are your telephone and Fax numbers? How do I find out if I need a permit? Should I hire a professional environmental consultant, engineer, and attorney to help me prepare a permit application. Do you have a list of good professionals that you can recommend, or that you work with a lot?](#)

Click on this button to get your answers to Frequently Asked Questions



DEP Hotline
1-877-WARN DEP

quick links:

about dep
select one

index by topic
select one

programs & units
select one

- ▶ Air
- ▶ Water
- ▶ Parks and Forests
- ▶ Fish and Wildlife
- ▶ Enforcement
- ▶ Site Cleanups
- ▶ Smart Growth
- ▶ Current Air Quality
- ▶ Environmental Justice
- ▶ Highlands Act
- ▶ Radiation
- ▶ Recycling
- ▶ Residents
- ▶ Businesses
- ▶ Education
- ▶ DEP Online
- ▶ DEP Calendar
- ▶ Rules/Regs
- ▶ i-MapNJ
- ▶ DEP Data Miner (online reports)
- ▶ Open Public Records Act
- ▶ DEP en Español



dep.what's new



Voters Approve Ballot Question #2
will Fund a New Diesel Emissions Reduction Program
▶ Stop the Soot Web site




NJ Moves Forward on Passaic River Dioxin Cleanup
▶ Spill Act Directive (pdf)
▶ DEP Complaint (pdf)
▶ Press Release



new jersey's coast 2005
A plan to strengthen protection of our valuable coastal resources
▶ First Clean Marina Named
▶ NJ Clean Marina

- select one
-
- Air
- Asbestos
- Beaches
- Birds
- Boating
- Brownfields
- Business
- CAFRA
- Calendar
- CEHA (County Health)
- Clean Marinas
- Clean Vehicles
- CleanWaterNJ
- Closings
- Coastal Management
- Compliance Assistance
- Composting
- Councils & Commissions
- County Enforcement
- Dam Safety & Flood Control
- Data & Information Systems
- Discharge Prevention (DPCC)
- DEP Bulletin**
- DEP Online
- Diesel Emissions
- Directions
- Directories
- Drinking Water

New Jersey Announces Landmark Regional Agreement to Combat Global Warming



▶ Governor's Press Release

cases

Receive NJDEP News Releases in your e-mail? Enter your e-mail address and we'll do the rest!

subscribe to dep news releases



February 9, 2006
DEP Announces Hazardous Waste Settlement; Cycle Chem, Inc. to Spend More Than Half a Million in Upgrades
(stock photo)



February 6, 2006
DEP Responds to Oil Spill Impacting Passaic River
(dep photo)



January 13, 2006
DEP Greens New Jersey with Landmark Acquisition Total
(dep photo)

From the NJ DEP main page, select the DEP Bulletin

>> commissioner's office

The DEP Bulletin contains a list of construction permit applications recently filed or acted upon by the DEP. You can determine the status of:

- [Coastal Area Facility Review Act \(CAFRA\) permits](#),
- Federal Consistency Activity permits,
- [Freshwater Wetlands Individual and Statewide General permits](#),
- Open Water Fill permits,
- Solid Waste Facility (SWF) permits,
- [Stream Encroachment \(SE\) permits](#),
- [Tidal Wetland permits](#),
- [Waterfront Development permits](#),
- [Treatment Works Approvals \(TWAs\)](#)
- [New Jersey Pollutant Discharge Elimination System \(NJPDDES\) permits](#).

The screenshot shows the NJDEP DEP Bulletin website in a Microsoft Internet Explorer browser. The page title is "NJDEP DEP Bulletin - Microsoft Internet Explorer". The address bar shows "http://www.nj.gov/dep/bulletin/index.html". The page content includes a navigation menu, a search box, and a list of issues available for download. The list is divided into "2006 Issues" and "2005 Issues".

DEP Bulletin

The DEP Bulletin is published on a semi-monthly basis by the New Jersey Department of Environmental Protection and contains a list of construction permit applications recently filed or acted upon by the DEP. Interested persons can determine the status of: [Coastal Area Facility Review Act \(CAFRA\) permits](#), [Federal Consistency Activity permits](#), [Freshwater Wetlands Individual and Statewide General permits](#), [Open Water Fill permits](#), [Solid Waste Facility \(SWF\) permits](#), [Stream Encroachment \(SE\) permits](#), [Tidal Wetland permits](#), [Waterfront Development permits](#), [Treatment Works Approvals \(TWAs\)](#) and [New Jersey Pollutant Discharge Elimination System \(NJPDDES\) permits](#).

The DEP Bulletin is in Adobe Acrobat PDF format. To view it, you need to download a free Adobe Acrobat reader from www.adobe.com (see below). When viewing the Bulletin on screen, some text may appear as gray lines due to its small size. To view this text, use the magnifying glass tool on the Adobe Acrobat toolbar to zoom in on the text. To print the Bulletin, use the printer icon on the Adobe Acrobat toolbar. Do not use the File/Print function within Internet Explorer or Netscape.

Individuals may obtain an annual subscription of 24 issues for a fee of \$50. Checks should be made payable to **Treasurer, State of New Jersey** and mailed to:

NJDEP
Bureau of Revenue
P.O. Box 417
Trenton, NJ 08625-0417

Due to limited printing runs, the Department is unable to meet requests for hard copies of single issues of the DEP Bulletin and can only mail to annual subscribers. Please print the Adobe Acrobat versions of the DEP Bulletin, located below, for single issues.

Issues of the DEP Bulletin available for download:

2006 Issues

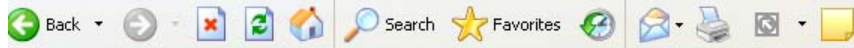
- [02/08/06 DEP Bulletin \(bu2006_0208.pdf, 462K\)](#)
- [01/25/06 DEP Bulletin \(bu2006_0125.pdf, 378K\)](#)
- [01/11/06 DEP Bulletin \(bu2006_0111.pdf, 378K\)](#)

2005 Issues

- [12/21/05 DEP Bulletin \(bu2005_1221.pdf, 313K\)](#)
- [12/07/05 DEP Bulletin \(bu2005_1207.pdf, 276K\)](#)
- [11/16/05 DEP Bulletin \(bu2005_1116.pdf, 291K\)](#)
- [11/02/05 DEP Bulletin \(bu2005_1102.pdf, 254K\)](#)
- [10/19/05 DEP Bulletin \(bu2005_1019.pdf, 256K\)](#)
- [10/05/05 DEP Bulletin \(bu2005_1005.pdf, 243K\)](#)
- [09/21/05 DEP Bulletin \(bu2005_0921.pdf, 222K\)](#)
- [09/07/05 DEP Bulletin \(bu2005_0907.pdf, 295K\)](#)
- [08/17/05 DEP Bulletin \(bu2005_0817.pdf, 366K\)](#)
- [08/17/05 DEP Bulletin \(bu2005_0817.pdf, 366K\)](#)

Search the DEP Bulletin

You can now search current and back issues of the DEP Bulletin for names, phrases, permit numbers, etc., by entering a search word or phrase in the box below and clicking on the Search button:



Address http://www.nj.gov/dep/bulletin/index.html

Google nj dep bulletin Search 12 blocked Check Look for Map AutoFill Options nj dep bulletin



DEP Bulletin

The DEP Bulletin is published on a semi-monthly basis by the New Jersey Department of Environmental Protection and contains a list of construction permit applications recently filed or acted upon by the DEP. Interested persons can determine the status of: [Coastal Area Facility Review Act \(CAFRA\) permits](#), Federal Consistency Activity permits, [Freshwater Wetlands Individual and Statewide General permits](#), Open Water Fill permits, Solid Waste Facility (SWF) permits, [Stream Encroachment \(SE\) permits](#), [Tidal Wetland permits](#), [Waterfront Development permits](#), [Treatment Works Approvals \(TWAs\)](#) and [New Jersey Pollutant Discharge Elimination System \(NJPDES\) permits](#).

The DEP Bulletin is in Adobe Acrobat PDF format. To view it, you need to download a free Adobe Acrobat reader from www.adobe.com (see below). When viewing the Bulletin on screen, some text may appear as gray lines due to its small size. To view this text, use the magnifying glass tool on the Adobe Acrobat toolbar to zoom in on the text. To print the Bulletin, use the printer icon on the Adobe Acrobat toolbar. Do not use the File/Print function within Internet Explorer or Netscape.

Individuals may obtain an annual subscription of 24 issues for a fee of \$50. Checks should be made payable to **Treasurer, State of New Jersey** and mailed to:

NJDEP
Bureau of Revenue
P.O. Box 417
Trenton, NJ 08625-0417

Due to limited printing runs, the Department is unable to meet requests for hard copies of single issues of the DEP Bulletin and can only mail to annual subscribers. Please print the Adobe Acrobat versions of the DEP Bulletin, located below, for single issues.

Issues of the DEP Bulletin available for download:

2006 Issues

- [02/08/06 DEP Bulletin](#) (bu2006_0208.pdf, 462K)
- [01/25/06 DEP Bulletin](#) (bu2006_0125.pdf, 378K)
- [01/11/06 DEP Bulletin](#) (bu2006_0111.pdf, 378K)

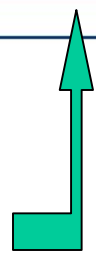
2005 Issues


- [12/21/05 DEP Bulletin](#) (bu2005_1221.pdf, 313K)
- [12/07/05 DEP Bulletin](#) (bu2005_1207.pdf, 276K)
- [11/16/05 DEP Bulletin](#) (bu2005_1116.pdf, 291K)
- [11/02/05 DEP Bulletin](#) (bu2005_1102.pdf, 254K)
- [10/19/05 DEP Bulletin](#) (bu2005_1019.pdf, 256K)
- [10/05/05 DEP Bulletin](#) (bu2005_1005.pdf, 243K)
- [09/21/05 DEP Bulletin](#) (bu2005_0921.pdf, 222K)
- [09/07/05 DEP Bulletin](#) (bu2005_0907.pdf, 295K)
- [08/17/05 DEP Bulletin](#) (bu2005_0817.pdf, 366K)
- [08/17/05 DEP Bulletin](#) (bu2005_0817.pdf, 366K)

Search the DEP Bulletin

You can now search current and back issues of the DEP Bulletin for names, phrases, permit numbers, etc., by entering a search word or phrase in the box below and clicking on the Search button:

Type in this box for a search:
Search for names, permit #'s, etc





A state department dedicated to protecting New Jersey's air, land, water, and natural resources.

DEP Hotline
1-877-WARN DEP

quick links:

about dep

select one

index by topic

select one

programs & units

select one

- ▶ Air
- ▶ Water
- ▶ Parks and Forests
- ▶ Fish and Wildlife
- ▶ Enforcement
- ▶ Site Cleanups
- ▶ Smart Growth
- ▶ Current Air Quality
- ▶ Environmental Justice
- ▶ Highlands Act
- ▶ Radiation
- ▶ Recycling
- ▶ Residents
- ▶ Businesses
- ▶ Education
- ▶ DEP Online
- ▶ DEP Calendar
- ▶ Rules/Regs
- ▶ i-MapNJ
- ▶ DEP Data Miner (online reports)
- ▶ Open Public Records Act
- ▶ DEP en Español



dep.what's new



Voters Approve Ballot Question #2 will Fund a New Diesel Emissions Reduction Program

▶ Stop the Soot Web site



NJ Moves Forward on Passaic River Dioxin Cleanup

- ▶ Spill Act Directive (pdf)
- ▶ DEP Complaint (pdf)
- ▶ Press Release

coastal resources


- ▶ First Clean Marina Named
- ▶ NJ Clean Marina Program

dep.hot topics

- ▶ Blue Ribbon Panel on Development of Wind Turbine Facilities in Coastal Waters
- ▶ NJ issues Chemical Sector Security Standards:
 - ▶ Security Documents for the Chemical and Petroleum Sectors
- ▶ In Pursuit of Clean Air
- ▶ NJ Lists Carbon Dioxide as an Air Pollutant as Part of the Regional Greenhouse Gas Initiative to Combat Global Warming
- ▶ Reducing Air Pollution Together: Air Quality Workgroups Submit Reports to the NJDEP
- ▶ Stormwater and Nonpoint Source Pollution
- ▶ NJ Flood Mitigation Task Force

>> commissioner's office

New Jersey Announces Landmark Regional Agreement to Combat Global Warming



▶ Governor's Press Release

dep.news releases

Would you like to receive NJDEP News Releases in your e-mail? Give us your e-mail address and we'll do the rest!

subscribe to dep news releases



February 9, 2006

DEP Announces Hazardous Waste Settlement; Cycle Chem, Inc. to Spend More Than Half a Million in Upgrades (stock photo)



February 6, 2006

DEP Responds to Oil Spill Impacting Passaic River (dep photo)



January 13, 2006

DEP Greens New Jersey with Landmark Acquisition Total (dep photo)

Click on DEP Data Miner



DEP OPRA

- ▶ DEP OPRA Home
- ▶ DEP's Most Requested Info
- ▶ DEP Data Miner
- ▶ DEP Application Forms
- ▶ DEP Regulations
- ▶ GIS DATA
- ▶ NJ Environmental Digital Library
- ▶ DEP OPRA Request Form
- ▶ DEP OPRA Info
- ▶ Agencies "In But Not Of" DEP
- ▶ Exemptions



Within DEP Data Miner, you will find a variety of reports that will provide you with up to the minute results. In order to provide flexibility, many of these reports require the user to enter some criteria, which will result in a customized document.

The DEP is dedicated to making environmental information readily available to our constituents while maintaining user confidence in the data. The information provided within NJDEP Data Miner and the viewing experience will continue to expand and improve as we work towards providing our constituents with an informative and easy-to-use environment.

The information contained in this site is the best available according to the procedures and standards of each of the contributing programs. The Department's programs are regularly maintaining the information in their databases, in order to maintain the quality and timeliness of the data. However, unintentional inaccuracies may occur. The Department has made every effort to present the information in a clear and understandable way for a variety of users. However, we cannot be responsible for the misuse or misinterpretation of the information presented by this system. Therefore, under no circumstances shall the State of New Jersey be liable for any actions taken or omissions made from reliance on any information contained herein from whatever source nor shall the State be liable for any other consequences from any such reliance.

OPRA

- ▶ OPRA Central
- ▶ NJ Government Records Council

INSTRUCTIONS



Click the above button to start mining.

Data Miner is part of the DEP's Open Public Records Act



DEP OPRA

- ▶ DEP OPRA Home
- ▶ DEP's Most Requested Info
- ▶ DEP Data Miner
- ▶ DEP Application Forms
- ▶ DEP Regulations
- ▶ GIS DATA
- ▶ NJ Environmental Digital Library
- ▶ DEP OPRA Request Form
- ▶ DEP OPRA Info
- ▶ Agencies "In But Not Of" DEP
- ▶ Exemptions



Within DEP Data Miner, you will find a variety of reports that will provide you with up to the minute results. In order to provide flexibility, many of these reports require the user to enter some criteria, which will result in a customized document.

The DEP is dedicated to making environmental information readily available to our constituents while maintaining user confidence in the data. The information provided within NJDEP Data Miner and the viewing experience will continue to expand and improve as we work towards providing our constituents with an informative and easy-to-use environment.

The information contained in this site is the best available according to the procedures and standards of each of the contributing programs. The Department are regularly maintaining the information in their databases, in order to maintain the quality and timeliness of the data. However, unintentional errors may occur. The Department has made every effort to present the information in a clear and understandable way for a variety of users. However, we cannot be held responsible for the misuse or misinterpretation of the information presented by this system. Therefore, under no circumstances shall the State of New Jersey be liable for any actions taken or omissions made from reliance on any information contained herein from whatever source nor shall the State be liable for any damages from any such reliance.


OPRA

- ▶ OPRA Central
- ▶ NJ Government Records Council

INSTRUCTIONS

click here to launch DEP Data Miner

Click the above button to start mining.



Click on this button to launch the program

Below are a series of Searches which allow you to find one or more Sites or Individuals that are currently regulated by NJDEP. Once you have found your particular Site(s) or Individual(s), you can then find additional environmental information.

If you want to search for information by program or category, please click on the [reports by category](#) button above.

Search for Sites or Certified/Licensed Individuals by Location

Find the Sites or Certified/Licensed Individuals regulated by NJDEP in your County/Municipality and obtain inspection results, status of permit applications/registrations, and other environmental data.

Search by County: Atlantic

OR

Search by County/Municipality: Atlantic/Absecon City

OR

Search by Zip Code:

Search by multiple fields

Search for Sites or Certified/Licensed Individuals by Name

Find the Sites or Certified/Licensed Individuals regulated by NJDEP based on Name and obtain inspection results, status of permit applications/registrations, and other environmental data.

Search by Name:

Search for Sites or Certified/Licensed Individuals by ID Number

Find the Sites or Certified/Licensed Individuals regulated by NJDEP based on ID Number and corresponding NJDEP Program. Use either Program/Program Interest ID or Program/Alternate ID and obtain inspection results, status of permit applications/registrations, and other environmental information.

Search by Program and Program Interest ID: Program: Air

Search by Program and Alternate ID: Program: Air



data errors

site search

reports by category

reports search

help

PI by PI ID & Program
1506-04-0001.1 & Land Use
(Note: You can bookmark this page)

If you selected the land use program and PI ID# 1506-04000001.1, you would get this screen

[1 to 1 of 1]

Program

Land Use

PI ID	NAME	ACTIVE	ADDRESS	TYPE	REPORTS
1506-04-0001.1	ARGENTO ROBERT AND LORETTA	Yes	26 NAVARRA DR Brick Twp NJ 08723	COASTAL AND LAND USE	[Pending Permits] [Inspections] [Enforcement Actions] [Violations]

<1>

Then click on reports



Pending Permits and Registrations by PI Number

March 11, 2005 10:01 am

Program Interest Name: ARGENTO ROBERT AND LORETTA

Program Description: Land Use

Program Interest ID: 1506-04-0001.1

WFD 040001

DEP Activity Type: Waterfront Development

WD General Permit

A Waterfront Development permit is needed for projects involving the development means, but is not limited to, docks, wharfs, piers, bulkheads, bridges, pipelines, cables, pilings, filling, dredging or removing of sand or other materials from land under all tidal waters, and limited upland construction within 500 feet of the flooded waters outside of the CAFRA zone.

Task Description	Task Assigned To?	Email	Phone Number	Completed Date
Assign as 20th Working Day	Zigrand, Jeff	jzigrand@dep.state.nj.us	(609) 777 - 0456	1/2/04
Assign Project Manager	Zigrand, Jeff	jzigrand@dep.state.nj.us	(609) 777 - 0456	1/2/04
Receive Application	Terry, James	james.terry@dep.state.nj.us	(609) 984 - 0288	1/2/04
Project manager review conducted	Zigrand, Jeff	jzigrand@dep.state.nj.us	(609) 777 - 0456	1/3/04
Conduct Administrative Review	Chase, Chet	cchase@dep.state.nj.us	(609) 777 - 0456	1/29/04
Approved	Gale, Andrew	agale@dep.state.nj.us	(609) 633 - 6755	2/3/04
Mailed	Gordan, Samantha	samantha.gordan@dep.state.nj.us	(609) 292 - 0060	2/3/04
Conduct Project Manager Review	Zigrand, Jeff	jzigrand@dep.state.nj.us	(609) 777 - 0456	

In the reports page you get this detailed list of all actions taken on pending permits... including contact info.

NJ DEP I-map Service

<http://www.state.nj.us/dep/gis/depsplash.htm>

i-MapNJ njems

Welcome to **i-MapNJ NJEMS** (New Jersey Environmental Management System), an environmental mapping tool that can provide you with information about your neighborhood, county, or state (NJ). With this unique application, homeowners can find out what's in their backyard; and environmental organizations, planners, and builders can identify open space, various regulatory boundaries, sensitive lands, watersheds, and much, much more. This application was last updated [July 2005](#).


"Notice to Users of Landscape Data"

Although the application is very user friendly, you might want to first review the [Tutorials](#) before diving in. Then take it for a test drive and see for yourself how much environmental information you can access. The amount of information available increases as you zoom in closer and closer on a particular area. This information, called "data layers," can be seen to the left of the map. After you have created your map, you can print it for future reference.

NJDEP offers training classes in i-MapNJ for the public. View our [training page](#) for upcoming session information.

Stop by this site often, as enhancements are planned for the near future, including an easy-to-use report writing tool and real-time air, soil, and water contaminant data from remediation sites.

If you have a question or comment, please send us an [email](#) and we will be sure to get back to you as soon as we can.

Please Note: i-MapNJ is best viewed with Internet Explorer 6.x or higher. i-MapNJ utilizes POPUP windows for display of query results. You may need to disable POPUP blocking software you have running on your computer to ensure proper functionality of this application. Important additional information for data is denoted by 

NOTE: If the Internet version of i-MapNJ NJEMS at OIT is not available
[Launch the Internet version on SOL.](#)

Launch i-MapNJ

About i-MapNJ

 Tutorials

Other NJDEP
GIS Information

Disclaimer

Contact Us

Welcome to **i-MapNJ NJEMS** (New Jersey Environmental Management System), an environmental mapping tool that can provide you with information about your neighborhood, county, or state (NJ). With this unique application, homeowners can find out what's in their backyard; and environmental organizations, planners, and builders can identify open space, various regulatory boundaries, sensitive lands, watersheds, and much, much more. This application was last updated [July 2005](#).


"Notice to Users of Landscape Data"

Although the application is very user friendly, you might want to first review the [Tutorials](#) before diving in. Then take it for a test drive and see for yourself how much environmental information you can access. The amount of information available increases as you zoom in closer and closer on a particular area. This information, called "data layers," can be seen to the left of the map. After you have created your map, you can print it for future reference.

NJDEP offers training classes in i-MapNJ for the public. View our [training page](#) for upcoming session information.

Stop by this site often, as enhancements are planned for the near future, including an easy-to-use report writing tool and real-time air, soil, and water contaminant data from remediation sites.

If you have a question or comment, please send us an [email](#) and we will be sure to get back to you as soon as we can.

Please Note: i-MapNJ is best viewed with Internet Explorer 6.x or higher. i-MapNJ utilizes POPUP windows for display of query results. You may need to disable POPUP blocking software you have running on your computer to ensure proper functionality of this application. Important additional information for data is denoted by 

NOTE: If the Internet version of i-MapNJ NJEMS at OIT is not available
[Launch the Internet version on SOL.](#)

Launch i-MapNJ

About i-MapNJ

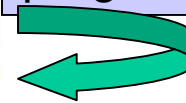
 Tutorials

Other NJDEP
GIS Information

Disclaimer

Contact Us

Click here to find out more about the program



Click here to launch

Welcome to **i-MapNJ NJEMS** (New Jersey Environmental Management System), an environmental mapping tool that can provide you with information about your neighborhood, county, or state (NJ). With this unique application, homeowners can find out what's in their backyard; and environmental organizations, planners, and builders can identify open space, various regulatory boundaries, sensitive lands, watersheds, and much, much more. This application was last updated [July 2005](#).


"Notice to Users of Landscape Data"

Although the application is very user friendly, you might want to first review the [Tutorials](#) before diving in. Then take it for a test drive and see for yourself how much environmental information you can access. The amount of information available increases as you zoom in closer and closer on a particular area. This information, called "data layers," can be seen to the left of the map. After you have created your map, you can print it for future reference.

NJDEP offers training classes in i-MapNJ for the public. View our [training page](#) for upcoming session information.

Stop by this site often, as enhancements are planned for the near future, including an easy-to-use report writing tool and real-time air, soil, and water contaminant data from remediation sites.

If you have a question or comment, please send us an [email](#) and we will be sure to get back to you as soon as we can.

Please Note: i-MapNJ is best viewed with Internet Explorer 6.x or higher. i-MapNJ utilizes POPUP windows for display of query results. You may need to disable POPUP blocking software you have running on your computer to ensure proper functionality of this application. Important additional information for data is denoted by 

NOTE: If the Internet version of i-MapNJ NJEMS at OIT is not available
[Launch the Internet version on SOL.](#)

Launch i-MapNJ

About i-MapNJ

 Tutorials

Other NJDEP
GIS Information

Disclaimer

Contact Us

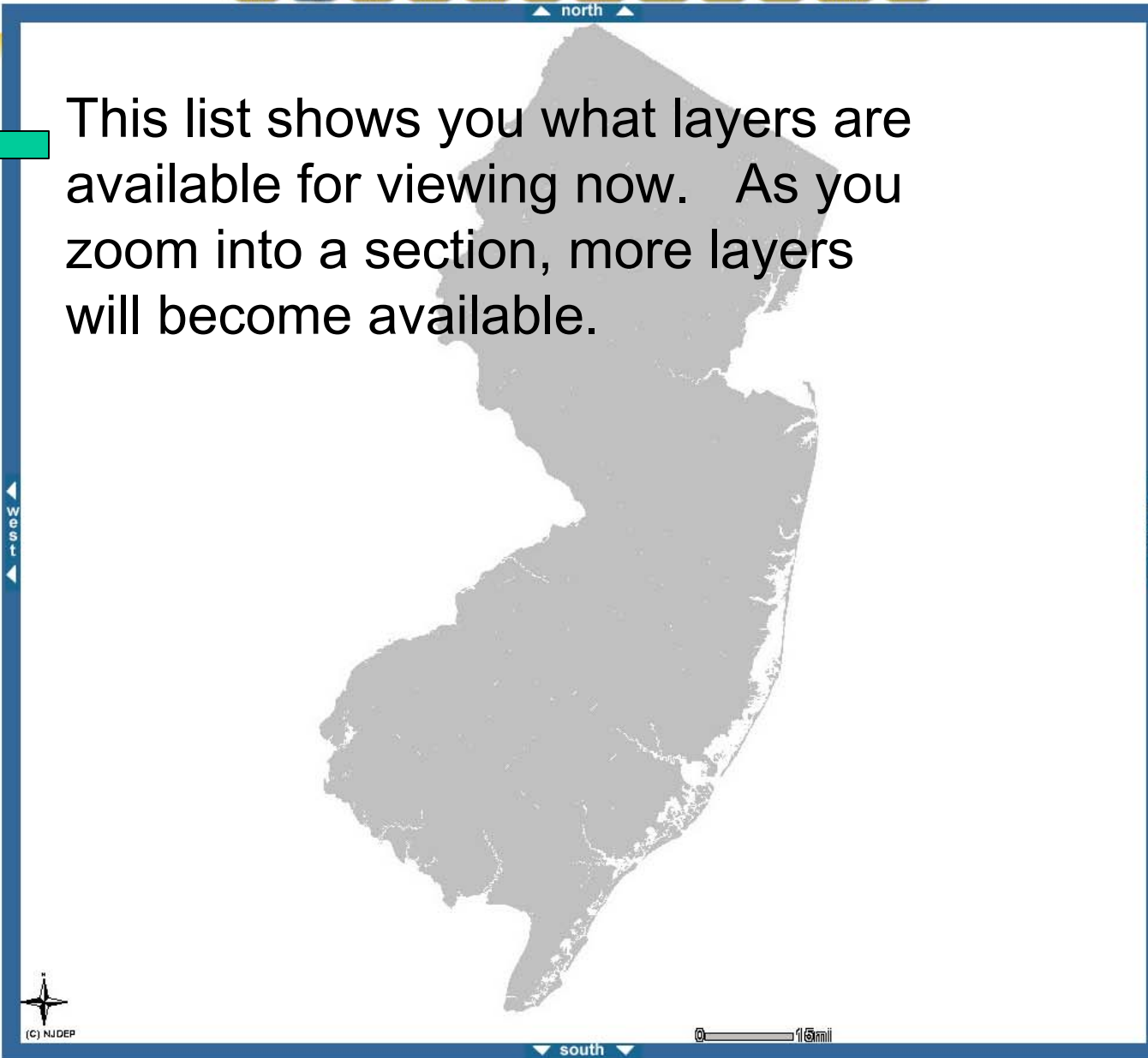


This is what the opening screen looks like...

Visible Active

- [Municipalities](#)
- [Counties](#)
- [Congressional Districts](#)
- [Legislative Districts](#)
- [State Plan Centers](#)
- [State Planning Areas](#)
- [CAFRA Boundary](#)
- [Pinelands Boundary](#)
- [Open Space \(State\)](#)
- [Watershed Management Areas](#)
- [Quarter Quads](#)
- [New Jersey](#)

NOTE: availability of data layers is effected by zooming in/out.



This list shows you what layers are available for viewing now. As you zoom into a section, more layers will become available.

To begin using i-MapNJ, either control the map by using the tools above the map frame or choose one of the searches below:

- [Find an individual location](#)
- [Find sites by specified criteria](#)



(C) NJDEP

south

0 15mi



Data Layers Legend refresh map

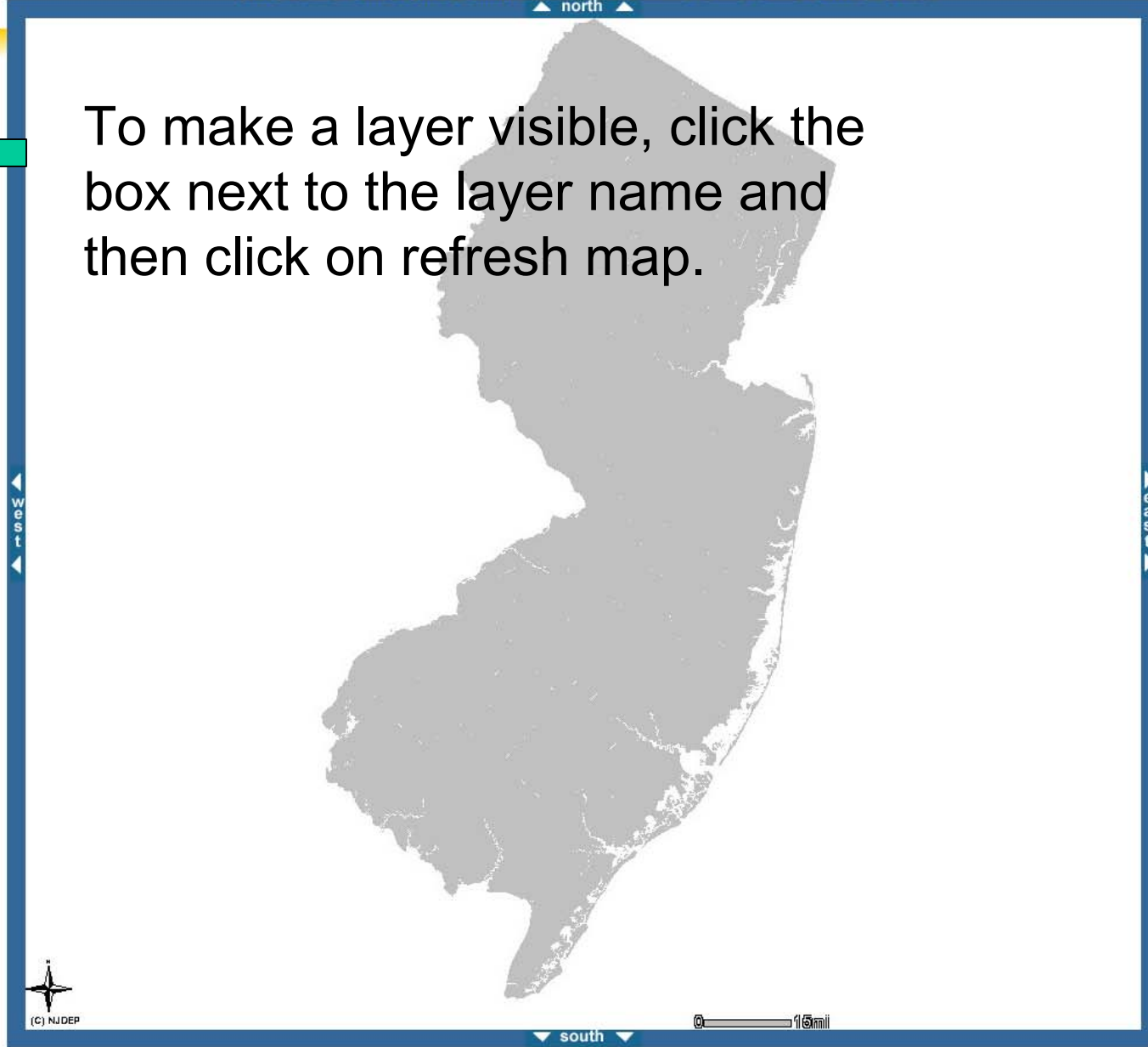
- Municipalities
- Counties
- Legislative Districts
- State Plan Centers
- State Planning Areas
- CAFRA Boundary
- Pinelands Boundary
- Open Space (State)
- Watershed Management Areas
- Quarter Quads
- New Jersey

NOTE: availability of data layers is effected by zooming in/out.

To make a layer visible, click the box next to the layer name and then click on refresh map.

To begin using i-MapNJ, either control the map by using the tools above the map frame or choose one of the searches below:

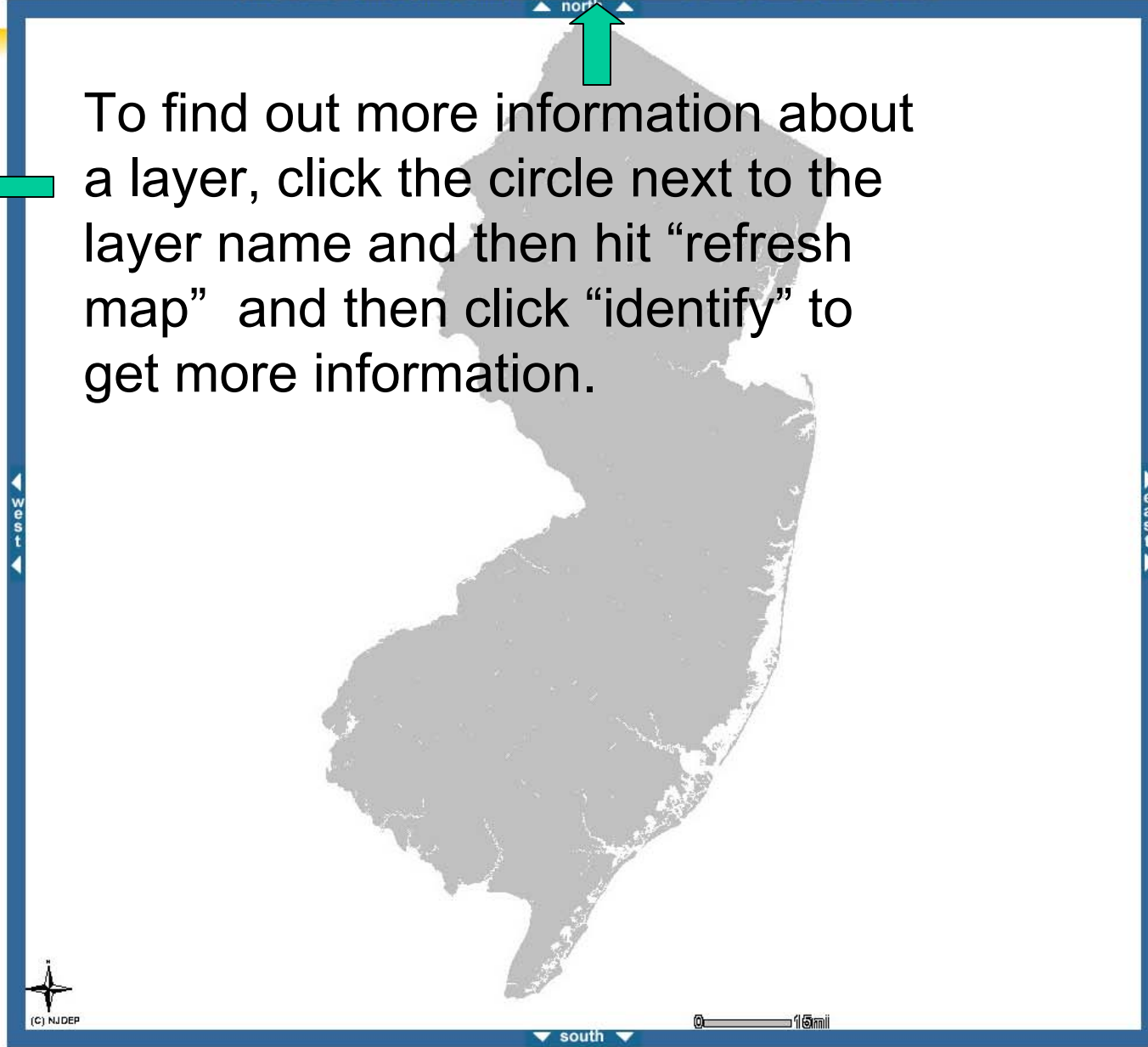
- Find an individual location
- Find sites by specified criteria



(C) NJDEP

- Visible Active
- Municipalities
 - Counties
 - Congressional Districts
 - State Plan Centers
 - State Planning Areas
 - CAFRA Boundary
 - Pinelands Boundary
 - Open Space (State)
 - Watershed Management Areas
 - Quarter Quads
 - New Jersey

NOTE: availability of data layers is effected by zooming in/out.



To find out more information about a layer, click the circle next to the layer name and then hit “refresh map” and then click “identify” to get more information.

To begin using i-MapNJ, either control the map by using the tools above the map frame or choose one of the searches below:

- 2 [Find an individual location](#)
- 2 [Find sites by specified criteria](#)



- Visible Active
- Municipalities
 - Counties
 - Congressional Districts
 - Legislative Districts
 - State Plan Centers
 - State Planning Areas
 - CAFRA Boundary
 - Pinelands Boundary
 - Open Space (State)
 - Watershed Management Areas
 - Quarter Quads
 - New Jersey

NOTE: availability of data layers is effected by zooming in/out.



To begin using i-MapNJ, either control the map by using the tools above the map frame or choose one of the searches below:

- [Find an individual location](#)
- [Find sites by specified criteria](#)



(C) NJDEP



west east north south

- Visible Active
- Municipalities
 - Counties
 - Congressional Districts
 - Legislative Districts
 - State Plan Centers
 - State Planning Areas
 - CAFRA Boundary
 - Pinelands Boundary
 - Open Space (State)
 - Watershed Management Areas
 - Quarter Quads
 - New Jersey

NOTE: availability of data layers is effected by zooming in/out.



Click here to zoom out of an area you had previously zoomed into.

To begin using i-MapNJ, either control the map by using the tools above the map frame or choose one of the searches below:

- [Find an individual location](#)
- [Find sites by specified criteria](#)

- Visible Active
- Municipalities
 - Counties
 - Congressional Districts
 - Legislative Districts
 - State Plan Centers
 - State Planning Areas
 - CAFRA Boundary
 - Pinelands Boundary
 - Open Space (State)
 - Watershed Management Areas
 - Quarter Quads
 - New Jersey

NOTE: availability of data layers is effected by zooming in/out.



Click here to bring the map back to the last screen or function you had it do.

To begin using i-MapNJ, either control the map by using the tools above the map frame or choose one of the searches below:

- [Find an individual location](#)
- [Find sites by specified criteria](#)

Department of Environmental Protection

set origin zoom in zoom out full extent last extent pan identify measure buffer select clear selection print

north

Data Layers Legend refresh map

Visible Active

- Municipalities
- Counties
- Congressional Districts
- Legislative Districts
- State Plan Centers
- State Planning Areas
- CAFRA Boundary
- Pinelands Boundary
- Open Space (State)
- Watershed Management Areas
- Quarter Quads
- New Jersey

NOTE: availability of data layers is effected by zooming in/out.

west east

south

© NJDEP 15mi

To begin using i-MapNJ, either control the map by using the tools above the map frame or choose one of the searches below:

- ? [Find an individual location](#)
- ? [Find sites by specified criteria](#)

To zoom into an area, click just outside the area and draw a box around the area you want to zoom in on.....now release

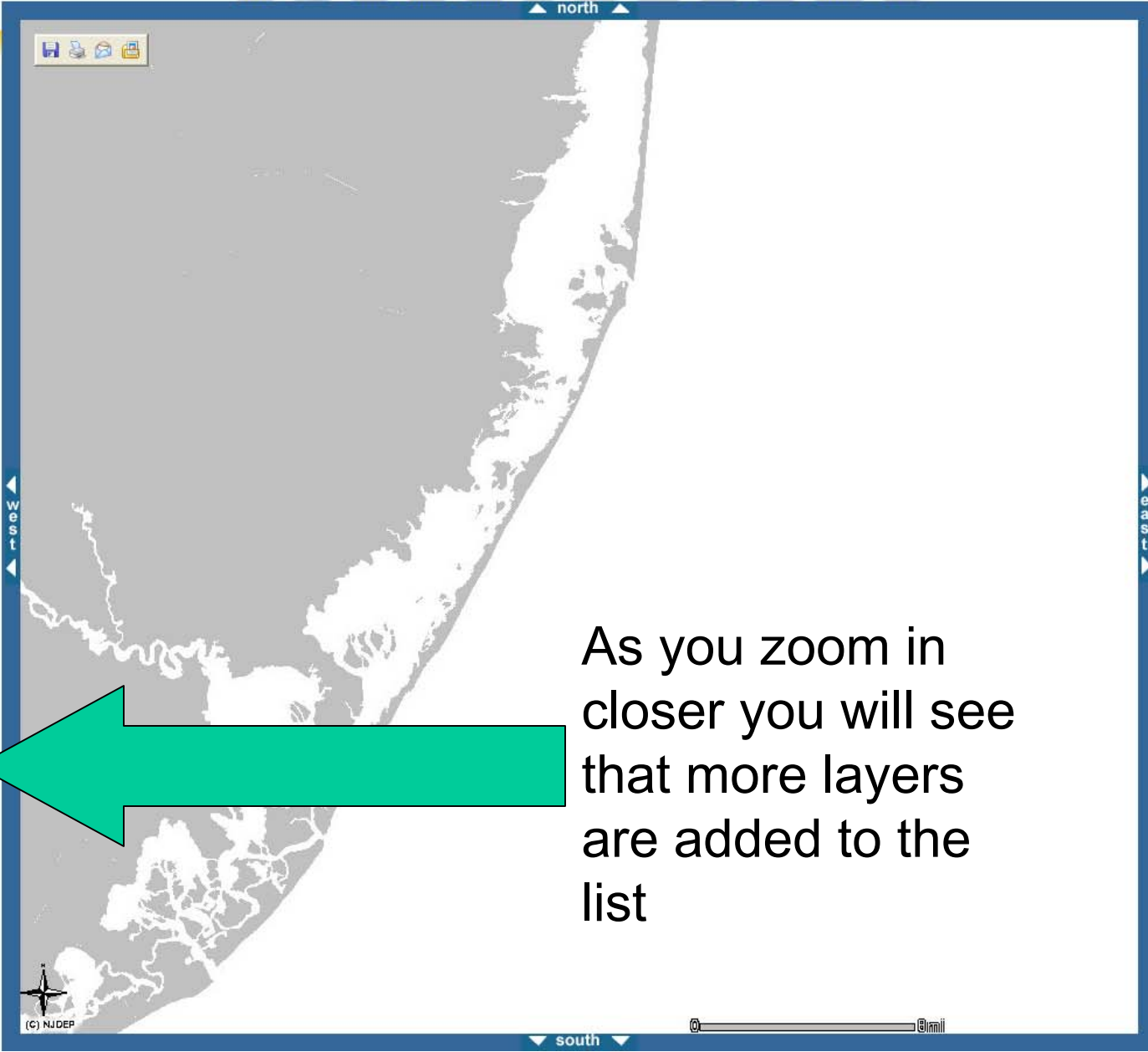
Data Layers Legend

refresh map

Visible Active

- Sites
- Known Contaminated Sites List (2001)
- Public Community Water Supply Wells
- Named Places
- Municipalities
- Counties
- Congressional Districts
- Legislative Districts
- Zip Codes
- State Plan Centers
- State Planning Areas
- CAFRA Boundary
- Pinelands Boundary
- Open Space (State)
- Streams
- Water Bodies
- Watershed Management Areas
- Groundwater Contamination Areas (CEA)
- Groundwater Contamination Areas (CKE)
- Well Head Protection Areas
- Quarter Quads
- New Jersey

NOTE: availability of data layers is effected by zooming in/out.



To begin using i-MapNJ, either control the map by using the tools above the map frame or choose one of the searches below:

- [Find an individual location](#)
- [Find sites by specified criteria](#)

As you zoom in closer you will see that more layers are added to the list

Data Layers Legend

refresh map

Visible Active

- Sites
- Known Contaminated Sites List (2001)
- Public Community Water Supply Wells
- Named Places
- Municipalities
- Counties
- Congressional Districts
- Legislative Districts
- Zip Codes
- State Plan Centers
- State Planning Areas
- CAFRA Boundary
- Pinelands Boundary
- Open Space (State)
- Roads (NJDOT)
- Roads (Tiger)
- Streams
- Water Bodies
- Sub-Watersheds (HUC14)
- Watersheds by Name (HUC11)
- Watershed Management Areas
- Soils (ITU)
- Soils (SSURGO)
- Impervious Surface % (1995)
- Land Use 1986
- Land Use 1995
- Land Use Change 1986-1995
- Well Program Grid
- Groundwater Contamination Areas (CEA)
- Groundwater Contamination Areas (CKE)
- Well Head Protection



To begin using i-MapNJ, either control the map by using the tools above the map frame or choose one of the searches below:

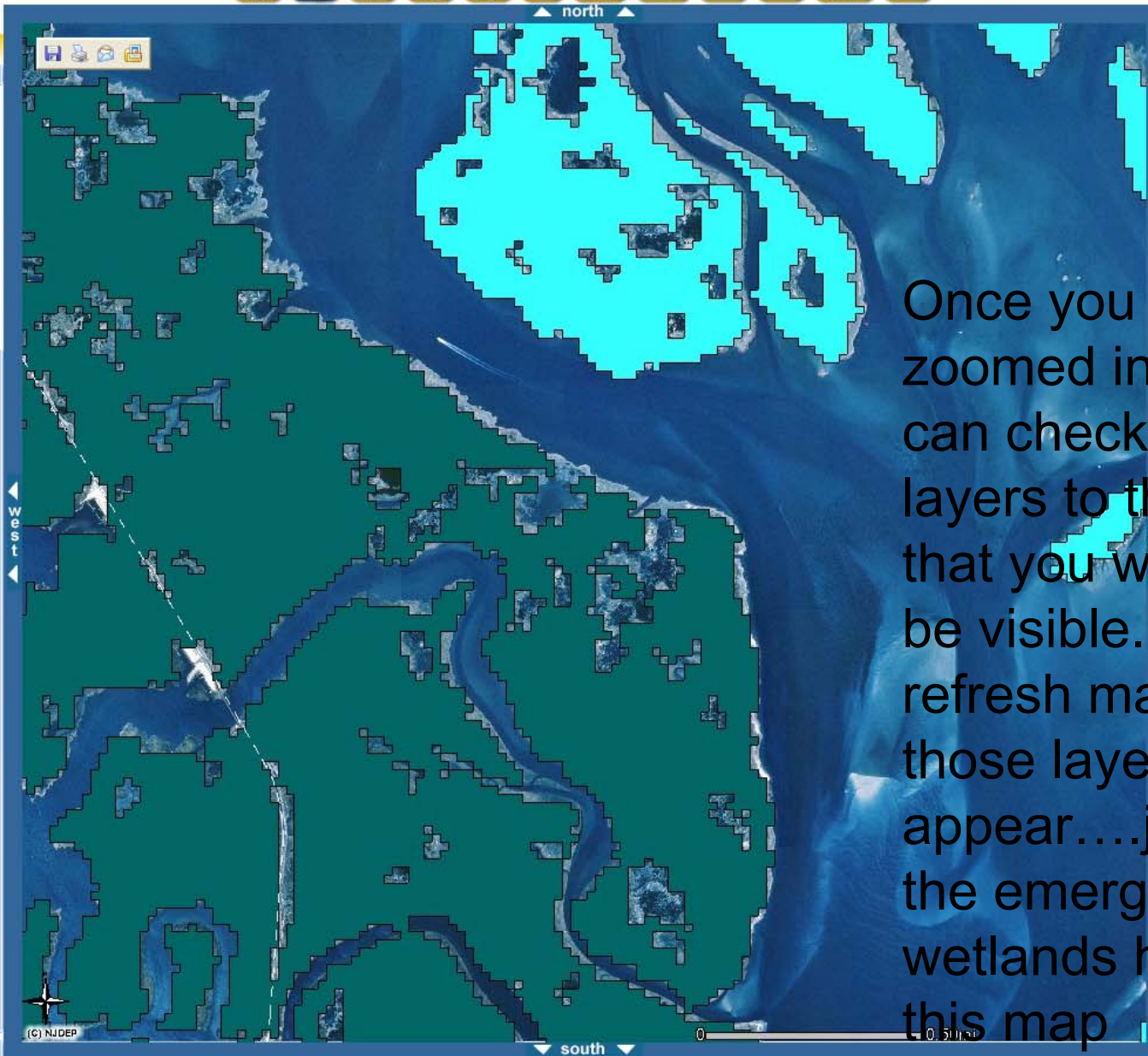
- ? [Find an individual location](#)
- ? [Find sites by specified criteria](#)

Continue to zoom in until you can see aerial photography like in this image.

Data Layers Legend

refresh map

- Pinelands Boundary
- Open Space (State)
- Roads (NJDOT)
- Roads (Tiger)
- Streams
- Water Bodies
- Sub-Watersheds (HUC14)
- Watersheds by Name (HUC11)
- Watershed Management Areas
- Soils (ITU)
- Soils (SSURGO)
- Impervious Surface % (1995)
- Land Use 1986
- Land Use 1995
- Land Use Change 1986-1995
- Well Program Grid
- Groundwater Contamination Areas (CEA)
- Groundwater Contamination Areas (CKE)
- Well Head Protection Areas
- Landscape Project (Beach) *i*
- Landscape Project (Emergent Wetlands) *i*
- Landscape Project (Forest) *i*
- Landscape Project (Grassland) *i*
- Landscape Project (Wetland Forest) *i*
- Quarter Quads
- Aerial Photos 1995/97
- New Jersey



To begin using i-MapNJ, either control the map by using the tools above the map frame or choose one of the searches below:

- [Find an individual location](#)
- [Find sites by specified criteria](#)

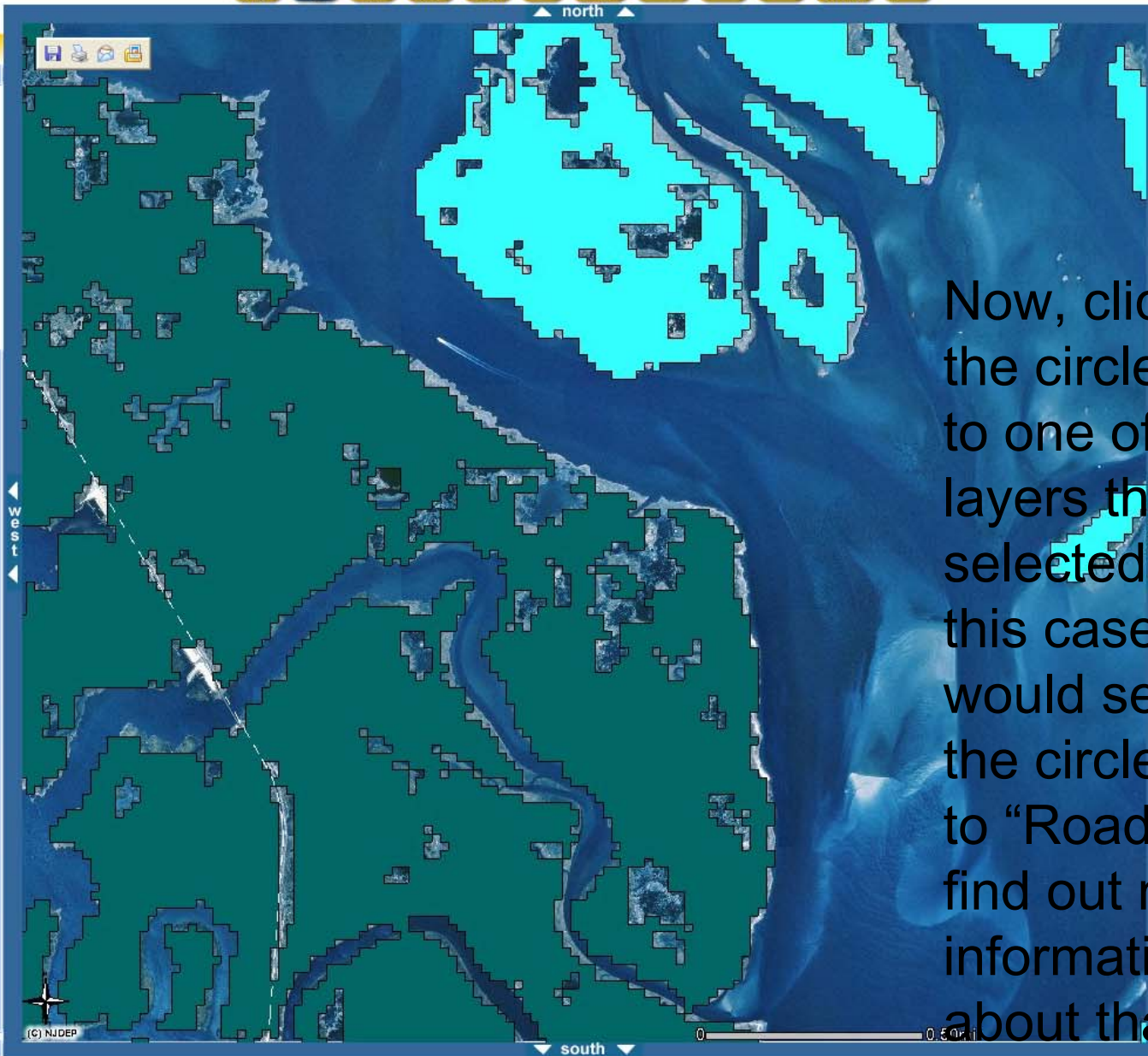
Once you are zoomed in you can check off layers to the left that you want to be visible. Click refresh map and those layers will appear....just as the emergent wetlands have in this map

NOTE: availability of data layers is effected by zooming in/out.

Data Layers Legend

refresh map

- Pinelands Boundary
- Open Space (State)
- Roads (NJDOT)
- Roads (Tiger)
- Streams
- Water Bodies
- Sub-Watersheds (HUC14)
- Watersheds by Name (HUC11)
- Watershed Management Areas
- Soils (ITU)
- Soils (SSURGO)
- Impervious Surface % (1995)
- Land Use 1986
- Land Use 1995
- Land Use Change 1986-1995
- Well Program Grid
- Groundwater Contamination Areas (CEA)
- Groundwater Contamination Areas (CKE)
- Well Head Protection Areas
- Landscape Project (Beach) *i*
- Landscape Project (Emergent Wetlands) *i*
- Landscape Project (Forest) *i*
- Landscape Project (Grassland) *i*
- Landscape Project (Wetland Forest) *i*
- Quarter Quads
- Aerial Photos 1995/97
- New Jersey



To begin using i-MapNJ, either control the map by using the tools above the map frame or choose one of the searches below:

- [Find an individual location](#)
- [Find sites by specified criteria](#)

Now, click on the circle next to one of the layers that you selected...in this case, I would select the circle next to "Roads" to find out more information about that road

NOTE: availability of data layers is effected by zooming in/out.


set origin zoom in zoom out full extent last extent pan identify measure buffer select clear selection print

Data Layers Legend

refresh map

- Pinelands Boundary
- Open Space (State)
- Roads (NJDOT)
- Roads (Tiger)
- Streams
- Water Bodies
- Sub-Watersheds (HUC14)
- Watersheds by Name (HUC11)
- Watershed Management Areas
- Soils (ITU)
- Soils (SSURGO)
- Impervious Surface % (1995)
- Land Use 1986
- Land Use 1995
- Land Use Change 1986-1995
- Well Program Grid
- Groundwater Contamination Areas (CEA)
- Groundwater Contamination Areas (CKE)
- Well Head Protection Areas
- Landscape Project (Beach) i
- Landscape Project (Emergent Wetlands) i
- Landscape Project (Forest) i
- Landscape Project (Grassland) i
- Landscape Project (Wetland Forest) i
- Quarter Quads
- Aerial Photos 1995/97
- New Jersey

Now that you have clicked on the circle next to one of your layers....click the refresh map button again.



To begin using i-MapNJ, either control the map by using the tools above the map frame or choose one of the searches below:

- [Find an individual location](#)
- [Find sites by specified criteria](#)

NOTE: availability of data layers is effected by zooming in/out.

Data Layers Legend

refresh map

- Pinelands Boundary
- Open Space (State)
- Roads (NJDOT)
- Roads (Tiger)
- Streams
- Water Bodies
- Sub-Watersheds (HUC14)
- Watersheds by Name (HUC11)
- Watershed Management Areas
- Soils (ITU)
- Soils (SSURGO)
- Impervious Surface % (1995)
- Land Use 1986
- Land Use 1995
- Land Use Change 1986-1995
- Well Program Grid
- Groundwater Contamination Areas (CEA)
- Groundwater Contamination Areas (CKE)
- Well Head Protection Areas
- Landscape Project (Beach)
- Landscape Project (Emergent Wetlands)
- Landscape Project (Forest)
- Landscape Project (Grassland)
- Landscape Project (Wetland Forest)
- Quarter Quads
- Aerial Photos 1995/97
- New Jersey



Now click on the identify button at the top.

To begin using i-MapNJ, either control the map by using the tools above the map frame or choose one of the searches below:

- [Find an individual location](#)
- [Find sites by specified criteria](#)

NOTE: availability of data layers is effected by zooming in/out.

Identify feature from active layer

Internet

i-MapNJ - Microsoft Internet Explorer

i-MapNJ new jersey department of environmental protection

data descriptions help

set origin zoom in zoom out full extent last extent pan identify measure buffer select clear selection print

Data Layers Legend refresh map

- Pinelands Boundary
- Open Space (Sta...)
- Roads (NJDOT)
- Roads (Tiger)
- Streams
- Water Bodies
- Sub-Watersheds (HUC14)
- Watersheds by N (HUC11)
- Watershed Management Area
- Soils (ITU)
- Soils (SSURGO)
- Impervious Surface % (1995)
- Land Use 1986
- Land Use 1995
- Land Use Change 1986-1995
- Well Program Grid
- Groundwater Contamination Areas (CEA)
- Groundwater Contamination Areas (CKE)
- Well Head Protection Areas
- Landscape Project (Beach) ⓘ
- Landscape Project (Emergent Wetlands) ⓘ
- Landscape Project (Forest) ⓘ
- Landscape Project (Grassland) ⓘ
- Landscape Project (Wetland Forest) ⓘ
- Quarter Quads
- Aerial Photos 1995/97
- New Jersey

north

To begin using i-MapNJ, either control the map by using the tools above the map frame or choose one of the searches below:

- Find an individual location
- Find sites by specified criteria

i-MapNJ Results - Microsoft Internet Explorer

Please close this window before performing other searches.

Roads (NJDOT)

Rec	Road Type
1	Local Roads

west east

Now point your arrow onto the layer that you have chosen to identify and click on that layer. A box (like above) will pop-up and identify your layer and some of its attributes for you!

NOTE: availability of data layers is effected by zooming in/out.

Map: 541569.26 , 256820.91 -- Image: 93 , 440

Internet

start

Inbox - Outlook Ex... Microsoft PowerP... NJDEP GIS - I-Map... I-MapNJ - Microso... I-MapNJ Results - ... Microsoft Excel - ...

2:40 PM

i-MapNJ - Microsoft Internet Explorer

i-MapNJ new jersey department of environmental protection

data descriptions help

set origin zoom in zoom out full extent last extent pan identify measure buffer select clear selection print

Data Layers Legend refresh map

- Pinelands Boundary
- Open Space (State)
- Roads (NJDOT)
- Roads (Tiger)
- Streams
- Water Bodies
- Sub-Watersheds (HUC14)
- Watersheds by Name (HUC11)
- Watershed Management Areas
- Soils (ITU)
- Soils (SSURGO)
- Impervious Surface % (1995)
- Land Use 1986
- Land Use 1995
- Land Use Change 1986-1995
- Well Program Grid
- Groundwater Contamination Areas (CEA)
- Groundwater Contamination Areas (CKE)
- Well Head Protection Areas
- Landscape Project (Beach)
- Landscape Project (Emergent Wetlands)
- Landscape Project (Forest)
- Landscape Project (Grassland)
- Landscape Project (Wetland Forest)
- Quarter Quads
- Aerial Photos 1995/97
- New Jersey

NOTE: availability of data layers is effected by zooming in/out.

Map: 550571.37, 260044.06 -- Image: 727, 213

Internet 2:44 PM

start Inbox - Outlook Ex... Microsoft PowerP... NJDEP GIS - i-Map... i-MapNJ - Microso... i-MapNJ Results - ... Microsoft Excel - ...

i-MapNJ Results - Microsoft Internet Explorer

1	40304	2	8	0	1	5	contact the US Fish & Wildlife Service at (609) 646-9310.	osprey	5.00000
2	40304	2	8	0	1	5	This patch contains a federally listed species, please contact the US Fish & Wildlife Service at (609) 646-9310.	yellow-crowned night heron foraging habitat	1.00000
3	40304	2	8	0	1	5	This patch contains a federally listed species, please contact the US Fish & Wildlife Service at (609) 646-9310.	colonial waterbird foraging habitat	1.00000
4	40304	2	8	0	1	5	This patch contains a federally listed species, please contact the US Fish & Wildlife Service at (609) 646-9310.	tern species foraging habitat	1.00000
5	40304	2	8	0	1	5	This patch contains a federally listed species, please contact the US Fish & Wildlife Service at (609) 646-	black skimmer foraging habitat	1.00000

To begin using i-MapNJ, either control the map by using the tools above the map frame or choose one of the searches below:

- Find an individual location
- Find sites by specified criteria

I did these same steps again for the “Emergent Wetlands” and this was the information that I got about the wetlands in this area.

I-Map Can also help you:


- Measure the distance between 2 points
 - Print out a map of the area you are interested in

This will become a very helpful and fun tool for you.....

Now, try locating your own house and print a map of it.



You are now done with this final section of
the Online course!



The next step is to fill out the
final course evaluation. To
do so, please click on the link
below and follow the directions.

<http://www.surveymonkey.com/s.asp?u=780801767075>

Thank you for your participation!