NJ DEP Online Resources

NJ DEP's Main Website:

http://www.state.nj.us/dep/

From this main page you can go to:

- NJ DEP Topics
- NJ DEP Programs and Unites
- You can “Search”
- Read recent news Releases
- See “What’s new”



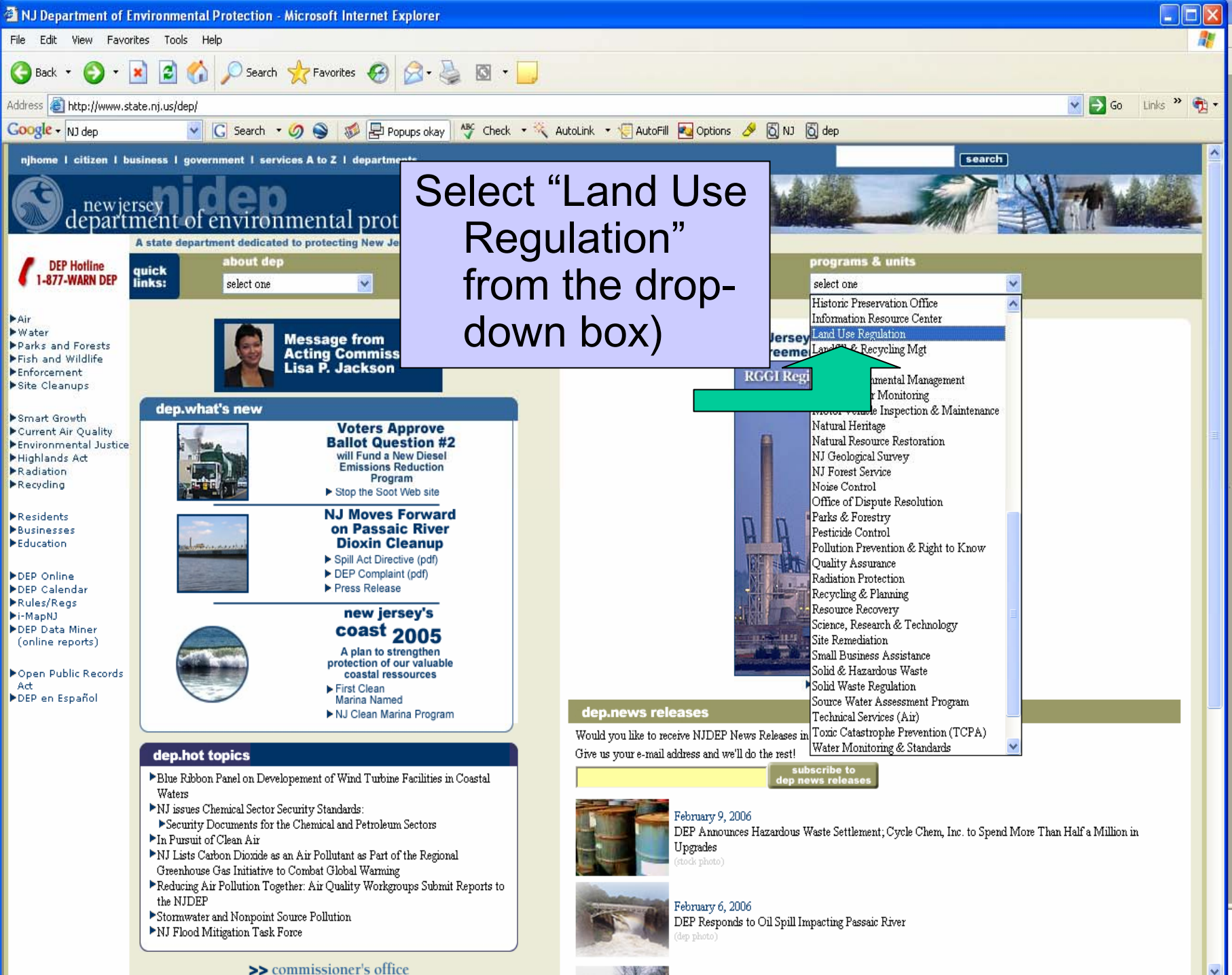

Select “Land Use Regulation” from the drop-down box)

NJDEP Land Use Regulation Program (LURP) - Microsoft Internet Explorer

File Edit View Favorites Tools Help

Back Search Favorites

Address http://www.nj.gov/dep/landuse/ Go Links

Google NJ dep Search 12 blocked Check Look for Map AutoFill Options NJ dep

njhome | citizen | business | government | services A to Z | departments

search

new jersey department of environmental protection

Land Use Regulation Program

njdep home | home | faqs | forms | contact lurp

- LURP Home
- About LURP
- Freshwater Wetlands Program
- Forms & Checklists
- Frequently Asked Questions
- Stream Encroachment Program
- Notices & Announcements
- Coastal Programs
- Laws & Regulations
- Contact LURP

The management of New Jersey's lands plays and important role in the DEP's overall environmental protection strategy. What we do to our land is intimately tied to our drinking water quality, wildlife habitat, potential for flooding, our recreational open space and tourism, and many other important quality of life issues.

If you are buying land; or building a home, store, or marina; you may be impacted by one or more of the protective programs administered by the Land Use Regulation Program. To learn more about these programs and how they protect our environment, access the links below:

- **Freshwater Wetlands** - Wetlands are commonly referred to as swamps, marshes, or bogs. Previously misunderstood as wastelands, wetlands are now being recognized for their vital ecological and socioeconomic contributions.
- **Stream Encroachment/Flood Plain** - The state regulates work in flood plains to protect the loss of life and property during flood events. The program minimizes flood damage by ensuring that buildings are placed in safe areas, and are constructed to withstand high water.
- **Coastal Permitting** (includes CAFRA, Waterfront Development and Coastal Wetlands) - New Jersey's coastline is a rich, diverse fabric of natural wonders that improve our quality of life and enrich our economy. Businesses, tourists, and residents are drawn to New Jersey's coast for its many economic and recreational opportunities. Hasty, uncoordinated development along the New Jersey shore has already had an impact on this fragile ecosystem.
- **Tidelands** - Tidelands, also known as riparian lands, are all those lands now or formerly flowed by the mean high tide of a natural waterway. These lands are owned by the people of the State of New Jersey. As a result, you must get permission from the State to use these lands, in the form of a tidelands license, lease, or grant.

LUR does NOT handle the following programs:

- Septic system approvals: (609) 292-0407
- Land Use Enforcement: (609) 292-1240
- Dredging & marinas (tidal or inland): (609) 292-1250
- Threatened or endangered species: Endangered & Nongame Species Program

Recent News

1/3/2006: New Fee Schedule for Stream Encroachment Applications

9/6/2005: Coastal Permit Program Rules, N.J.A.C. 7:7

9/6/2005: Freshwater Wetlands Protection Act Rules, N.J.A.C. 7:7A-11

8/1/2005: Proposed Readoption of the Flood Hazard Area Control Rules (without amendment)

7/18/2005: Proposed Readoption of the 90-day Construction Permits Rules with Amendments

[All Notices & Announcements]

Application Information

Has your permit application been accepted or approved? Check the DEP Bulletin or call our Application Support Unit at (609) 777-0456.

Do you have a question about an application that you have already submitted? You should have received a letter from LUR (within 3 weeks of our receiving the application), including a file number and the name of a project review officer. Please contact the project review officer listed in the letter directly at the telephone number listed in the letter.

Do you have a question about a particular piece of property or a particular town or area? Please call directly to the phone number for your county in our "Contact LURP" page.

The Division of Land Use Regulation Home Page

NJDEP Land Use Regulation Program (LURP) - Microsoft Internet Explorer

File Edit View Favorites Tools Help

Back Search Favorites

Address http://www.nj.gov/dep/landuse/

Google NJ dep Search 12 blocked Check Look for Map AutoFill Options NJ dep

njhome | citizen | business | government | services A to Z | departments

search

newjersey department of environmental protection

Land Use Regulation Program

njdep home | home | faqs | forms | contact lurp

- LURP Home
- About LURP
- Freshwater Wetlands Program
- Forms & Checklists
- Frequently Asked Questions
- Stream Encroachment Program
- Notices & Announcements
- Coastal Programs
- Laws & Regulations
- Contact LURP

The management of New Je ection
strategy. What we do to ou l for
flooding, our recreational o

If ye ctive
progr s administered by t ey
protect our environment, acc

▶ **Freshwater Wetlands** - W derstood
as wastelands, wetlands are
▶ **Stream Encroachment/Fl** roperty
dur and are
const ted to withstand hig
▶ **Coastal Permitting** (includ e is a
rich, diverse fabric of natural rists, and
residents are drawn to New rdinated
dev
▶ **Tide nds** - Tidelands, also high tide
of a natural waterway. These t get
permission from the State to

LUR does NOT handle the fo

- Septic system approvals:
- Land Use Enforcement: (6
- Dredging & marinas (tidal
- Threatened or endangere

From here you can chose the program you want:

- Freshwater Wetlands
- Stream Encroachment
- Coastal Programs
  - CARFA
  - Tidelands
  - Waterfront Development

Recent News

1/3/2006: New Fee Schedule for Stream Encroachment Applications

9/6/2005: Coastal Permit Program Rules, N.J.A.C. 7:7

9/6/2005: Freshwater Wetlands Protection Act Rules, N.J.A.C. 7:7A-11

8/1/2005: Proposed Readoption of the Flood Hazard Area Control Rules (without amendment)

7/18/2005: Proposed Readoption of the 90-day Construction Permits Rules with Amendments

[All Notices & Announcements]

Application Information

Has your permit application been accepted or approved? Check the DEP Bulletin or call our Application Support Unit at (609) 777-0456.

Do you have a question about an application that you have already submitted? You should have received a letter from LUR (within 3 weeks of our receiving the application), including a file number and the name of a project review officer. Please contact the project review officer listed in the letter directly at the telephone number listed in the letter.

Do you have a question about a particular piece of property or a particular town or area? Please call directly to the phone number for your county in our "Contact LURP" page.

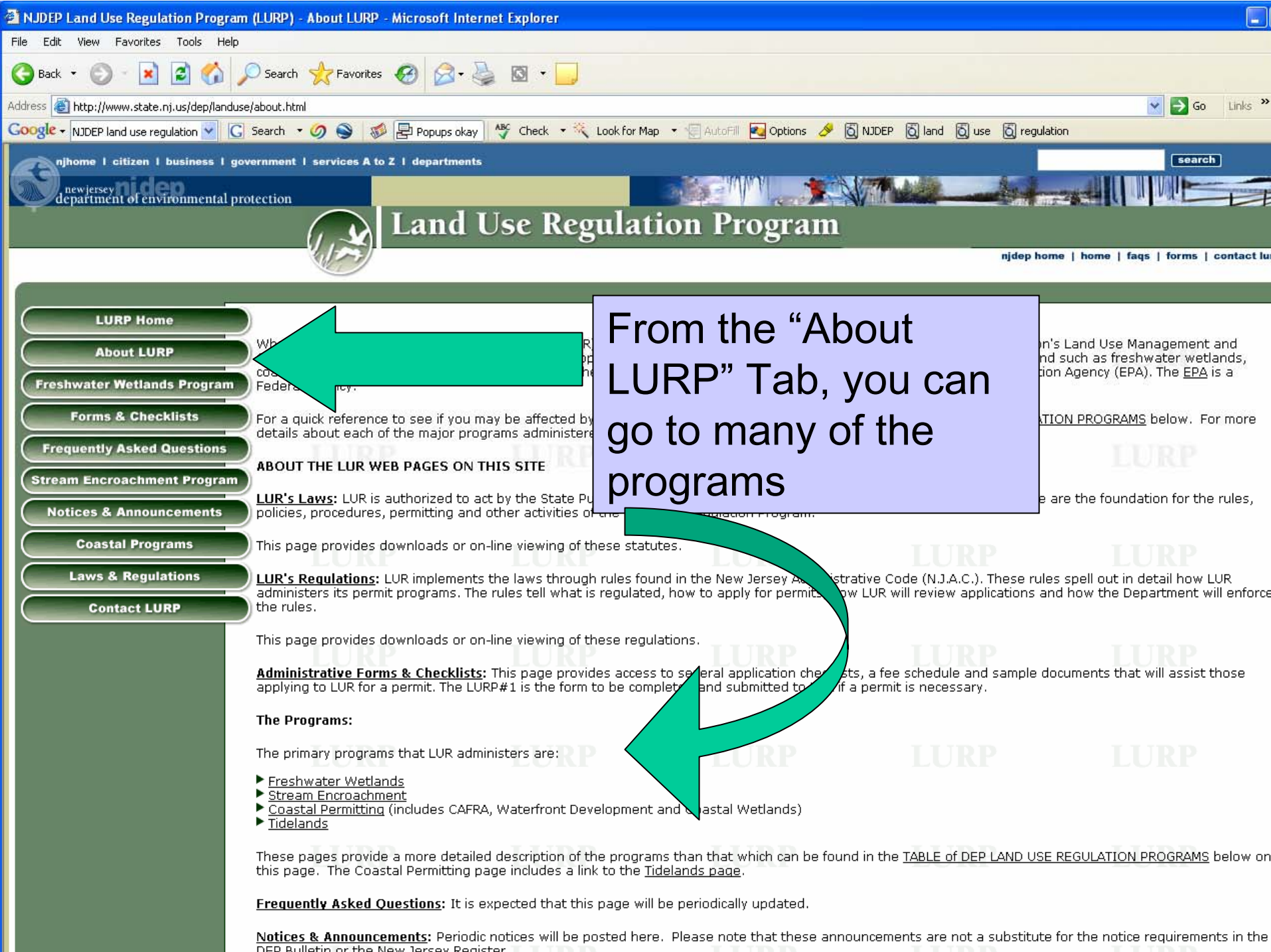
NJDEP Land Use Regulation Program (LURP) - About LURP - Microsoft Internet Explorer
File Edit View Favorites Tools Help
Back Search Favorites
Address http://www.state.nj.us/dep/landuse/about.html
Go Links
Google NJDEP land use regulation Search Popups okay Check Look for Map AutoFill Options NJDEP land use regulation
njhome | citizen | business | government | services A to Z | departments
search
new jersey department of environmental protection
Land Use Regulation Program
njdep home | home | faqs | forms | contact lu
LURP Home
About LURP
Freshwater Wetlands Program
Forms & Checklists
Frequently Asked Questions
Stream Encroachment Program
Notices & Announcements
Coastal Programs
Laws & Regulations
Contact LURP
From the “About LURP” Tab, you can go to many of the programs
ABOUT THE LUR WEB PAGES ON THIS SITE
LUR's Laws: LUR is authorized to act by the State Pu
policies, procedures, permitting and other activities of the
This page provides downloads or on-line viewing of these statutes.
LUR's Regulations: LUR implements the laws through rules found in the New Jersey A
administers its permit programs. The rules tell what is regulated, how to apply for permit
the rules.
This page provides downloads or on-line viewing of these regulations.
Administrative Forms & Checklists: This page provides access to se
applying to LUR for a permit. The LURP#1 is the form to be complet
The Programs:
The primary programs that LUR administers are:
Freshwater Wetlands
Stream Encroachment
Coastal Permitting (includes CAFRA, Waterfront Development and
Tidelands
These pages provide a more detailed description of the programs than that which can be found in the TABLE of DEP LAND USE REGULATION PROGRAMS below on this page. The Coastal Permitting page includes a link to the Tidelands page.
Frequently Asked Questions: It is expected that this page will be periodically updated.
Notices & Announcements: Periodic notices will be posted here. Please note that these announcements are not a substitute for the notice requirements in the

NJDEP Land Use Regulation Program (LURP) - Freshwater Wetlands Program - Microsoft Internet Explorer
File Edit View Favorites Tools Help
Back Search Favorites
Address http://www.state.nj.us/dep/landuse/fww.html
Go Links
Google NJDEP land use regulation Search Popups okay Check Look for Map AutoFill Options NJDEP land use regulation
njhome | citizen | business | government | services A to Z | departments
search
new jersey department of environmental protection
Land Use Regulation Program
njdep home | home | faqs | forms | contact

LURP Home
About LURP
Freshwater Wetlands Program
Forms & Checklists
Frequently Asked Questions
Stream Encroachment Program
Notices & Announcements
Coastal Programs
Laws & Regulations
Contact LURP

Freshwater Wetlands Program

If you would like the following information in the form of a pamphlet, click here (Pdf Format).

- Freshwater Wetlands Links
- Before You Buy - Before You Build
- What Are Wetlands?
- What's So Good About Wetlands?
- Why Do Wetlands Need Protection?
- How Do I Tell If My Land Might Contain Wetlands?
- What If My Land Contains Freshwater Wetlands?
- Are There Any Exemptions?
- What About "Buffers"?
- I Think I Need A Wetlands Permit. What Do I Do?

FRESHWATER WETLANDS LINKS

- Mitigation
- EPA Priority Wetlands
- Vernal Habitats

back to top

BEFORE YOU BUY - BEFORE YOU BUILD

Are you considering buying undeveloped land? Building a home, a retail center, or marina? How about putting in a driveway or an addition to your house? In every case, the presence of wetlands may affect where and whether you buy, build, or develop. In New Jersey and throughout the United States, wetlands ar protected on public and private property.

New Jersey protects wetlands under the New Jersey Freshwater Wetlands Protection Act, N.J.S.A. 13:9B. This law also protects transition areas or "buffers" around freshwater wetlands. New Jersey also protects coastal wetlands under a different law. See the pamphlet entitled Guide to New Jersey's Coastal Permitting Program if you are in a coastal area and think you may have coastal wetlands on your property.

back to top

WHAT ARE WETLANDS?

Wetlands are commonly referred to as swamps, marshes, or bogs. However, many wetlands in New Jersey are forested and do not fit the classic picture of a swamp or marsh. Previously misunderstood as wastelands, wetlands are now being recognized for their vital ecological and socioeconomic contributions.

back to top

NJDEP Land Use Regulation Program (LURP) - Stream Encroachment Program - Microsoft Internet Explorer
File Edit View Favorites Tools Help
Back Search Favorites
Address http://www.state.nj.us/dep/landuse/se.html
Go Links
Google NJDEP land use regulation Search Popups okay Check Look for Map AutoFill Options NJDEP land use regulation

LURP Home
About LURP
Freshwater Wetlands Program
Forms & Checklists
Frequently Asked Questions
Stream Encroachment Program
Notices & Announcements
Coastal Programs
Laws & Regulations
Contact LURP

Stream Encroachment Program

If you would like the following information in the form of a pamphlet, click here (Pdf Format).

- Before You Buy - Before You Build
- What Is The Flood Plain?
- Why Regulate Work In A Flood Plain?
- What Are The Floodway And The Flood Fringe?
- How Do I Know If My Property Is In A Flood Plain?
- What If I Want To Build In A Flood Plain?
- Are There Other Regulations I Should Know About?
- I Think I Need A Stream Encroachment Permit. What Do I Do?

BEFORE YOU BUY - BEFORE YOU BUILD

Are you thinking of buying property by a river for your new office building, store or shopping center? Or maybe you'd like to build a little cottage by a pond, lake stream? Maybe you want to expand your existing building or home and a small stream is in the way, or you need to cross a stream with your new driveway

In all these cases you are most likely in a flood plain and you probably need a Stream Encroachment Permit before you build. In New Jersey and throughout th country, building in areas subject to flooding is regulated to protect lives, property, and the environment.

New Jersey regulates construction in the flood plain under the Flood Hazard Area Control Act, N.I.S.A. 58:16A-50 et seq., and its implementing rules at N.J.A.C. 7:13.

back to top

WHAT IS THE FLOOD PLAIN?

The flood plain is the area adjacent to a stream, lake or pond, which is covered by floodwater when it rains. This area can shrink or expand depending on how much it rains. In general, the regulated flood plain is the area that would be covered by water during the "100 year storm' - a storm which has a 1 in 100 chan of occurring in any one year period.

back to top

WHY REGULATE WORK IN A FLOOD PLAIN?

The state regulates work in flood plains for two reasons. First, such regulation protects the person who is building from loss of life and property in case of a flo Flooding causes an estimated $3 billion of damage in the United States every year. State regulations minimize the damage by ensuring that buildings are place in safe areas, and are constructed to withstand high water.

The second reason to regulate building in flood plains is to protect other properties along the stream or pond from flood damage. When you build on a flood pl

NJDEP Land Use Regulation Program (LURP) - Coastal Programs - Microsoft Internet Explorer
File Edit View Favorites Tools Help
Back Search Favorites
Address http://www.state.nj.us/dep/landuse/coast.html
Go Links
Google NJDEP land use regulation Search Popups okay Check Look for Map AutoFill Options NJDEP land use regulation

LURP Home
About LURP
Freshwater Wetlands Program
Forms & Checklists
Frequently Asked Questions
Stream Encroachment Program
Notices & Announcements
Coastal Programs
Laws & Regulations
Contact LURP

Coastal Programs

If you would like the following information in the form of a pamphlet, click here (Pdf Format).

- Before You Buy - Before You Build
- Why Does The State Regulate Coastal Land?
- What Geographic Areas And Activities Are Regulated?
- Are There Any Exemptions?
- How Do I Tell If My Property Is Regulated Under The Coastal Permit Program?
- I Think I Need A Coastal Permit. What Do I Do?

BEFORE YOU BUY - BEFORE YOU BUILD

Are you considering buying property near tidal water? Building an oceanfront home, a retail center, or marina? Do you want to put in a bulkhead or a dock? Or maybe an addition to an existing house in a coastal town? In each of these cases, New Jersey's coastal permit program may affect where and whether you buy, build, or add on. In New Jersey and throughout the United States, coastal property is regulated to protect public safety and the environment.

New Jersey protects coastal waters and the land adjacent to them under a variety of laws, including the Waterfront Development Law (N.J.S.A. 12:5-3), the Coastal Area Facility Review Act (N.J.S.A. 13:19), and the Wetlands Act of 1970 (N.J.S.A. 13:9A). The Department of Environmental Protection (DEP) applies the New Jersey Coastal Permit Program Rules, N.J.A.C. 7:7, and the Coastal Zone Management Rules, N.J.A.C. 7:7E, to determine what may or may not be built under these three laws.

back to top

WHY DOES THE STATE REGULATE COASTAL LAND?

New Jersey's coastline is a rich and diverse fabric of natural wonders and economic engines that improve our quality of life and enrich our economy. Businesses, tourists, and residents are drawn to New Jersey's coast for its many economic and recreational opportunities. Coastal industries contribute enormously to New Jersey's economy. Coastal land provides crucial habitat for a wealth of wildlife, including migrating birds, commercially valuable fish and shellfish, and sporting and recreational species.

Yet our coastline is under threat from human activities. Hasty, uncoordinated development along the New Jersey shore has already had an impact on this fragile ecosystem. Regulation is necessary to prevent pollution, destruction of vital wildlife habitat, increases in rainwater runoff, and destruction of the natural beauty that attracts visitors. Regulation of coastal activities is also necessary in some cases to prevent loss of life and property from coastal storms, erosion, and flooding.

back to top

WHAT GEOGRAPHIC AREAS AND ACTIVITIES ARE REGULATED?

NJDEP Land Use Regulation Program (LURP) - Microsoft Internet Explorer

File Edit View Favorites Tools Help

Back Search Favorites

Address http://www.nj.gov/dep/landuse/ Go Links

Google NJ dep Search 12 blocked Check Look for Map AutoFill Options NJ dep

Land Use Regulation Program

LURP Home
About LURP
Freshwater Wetlands Program
Forms & Checklists
Frequently Asked Questions
Stream Encroachment Program
Notices & Announcements
Coastal Programs
Laws & Regulations
Contact LURP

The management of New Jersey's lands plays and important role in the DEP's overall environmental protection strategy. What we do to our land is intimately tied to our drinking water quality, wildlife habitat, potential for flooding, our recreational open space and tourism, and many other important quality of life issues.

If you are buying
programs admini

Click here to download important application materials

▶ **Freshwater W** ood as wastelands, w

▶ **Stream Encroa** rty during flood events. The program minimizes flood damage by ensuring that buildings are placed in safe areas, and are constructed to withstand high water.

▶ **Coastal Permitting** (includes CAFRA, Waterfront Development and Coastal Wetlands) - New Jersey's coastline is a rich, diverse fabric of natural wonders that improve our quality of life and enrich our economy. Businesses, tourists, and residents are drawn to New Jersey's coast for its many economic and recreational opportunities. Hasty, uncoordinated development along the New Jersey shore has already had an impact on this fragile ecosystem.

▶ **Tidelands** - Tidelands, also known as riparian lands, are all those lands now or formerly flowed by the mean high tide of a natural waterway. These lands are owned by the people of the State of New Jersey. As a result, you must get permission from the State to use these lands, in the form of a tidelands license, lease, or grant.

LUR does NOT handle the following programs:

- Septic system approvals: (609) 292-0407
- Land Use Enforcement: (609) 292-1240
- Dredging & marinas (tidal or inland): (609) 292-1250
- Threatened or endangered species: Endangered & Nongame Species Program

Recent News

1/3/2006: New Fee Schedule for Stream Encroachment Applications

9/6/2005: Coastal Permit Program Rules, N.J.A.C. 7:7

9/6/2005: Freshwater Wetlands Protection Act Rules, N.J.A.C. 7:7A-11

8/1/2005: Proposed Readoption of the Flood Hazard Area Control Rules (without amendment)

7/18/2005: Proposed Readoption of the 90-day Construction Permits Rules with Amendments

[All Notices & Announcements]

Application Information

Has your permit application been accepted or approved? Check the DEP Bulletin or call our Application Support Unit at (609) 777-0456.

Do you have a question about an application that you have already submitted? You should have received a letter from LUR (within 3 weeks of our receiving the application), including a file number and the name of a project review officer. Please contact the project review officer listed in the letter directly at the telephone number listed in the letter.

Do you have a question about a particular piece of property or a particular town or area? Please call directly to the phone number for your county in our "Contact LURP" page.

NJDEP Land Use Regulation Program (LURP) - Forms & Checklists - Microsoft Internet Explorer
File Edit View Favorites Tools Help
Back Search Favorites
Address http://www.state.nj.us/dep/landuse/forms/index.html
Go Links
Google NJDEP land use regulation Search Popups okay Check Look for Map AutoFill Options NJDEP land use regulation
njhome | citizen | business | government | services A to Z | departments
search
new jersey department of environmental protection
Land Use Regulation Program
njdep home | home | faqs | forms | contact lu

Forms & Checklists

If you have questions about forms or checklists, or would like copies mailed to you, call our Application Support Unit at (609) 777-0456.

- General Forms and Documents
- Freshwater Wetlands Forms & Documents
- Checklists & Documents for Proposed Mitigation Projects
- Stream Encroachment Forms & Documents
- Coastal Forms & Documents

Click on the titles to download many of the documents

GENERAL FORMS & DOCUMENTS

Description	Format	Size	Updated
LURP1 Form	Adobe Pdf	38KB	6/22/2005
LURP Fee Schedule	Adobe Pdf	112KB	1/3/2006
Administrative Appeals Hearing Request	Adobe Pdf	14KB	2/25/2004
Jurisdictional Determination Form	Adobe Pdf	12KB	2/8/2006

back to top

FRESHWATER WETLANDS FORMS & DOCUMENTS

Description	Format	Size	Updated
Application Checklist and Fee Table: All Freshwater Wetlands General Permit Authorizations Except for General Permit 25 (GP 25 is for repair of malfunctioning septic systems) - N.J.A.C. 7:7A	Adobe Pdf	90.2KB	12/12/2005
Application Checklist and Fee Sheet-Freshwater Wetlands General Permit 25 (GP 25 is for repair of malfunctioning septic systems) - N.J.A.C. 7:7A	Adobe Pdf	48KB	7/2003
Application Checklist and Fee Sheet-Freshwater Wetlands Letter of Interpretation (LOI) - N.J.A.C. 7:7A	Adobe Pdf	87.4KB	2/23/2005
Application Checklist and Fee Sheet-Freshwater Wetlands Letter of Interpretation (LOI) Extension - N.J.A.C. 7:7A	Adobe Pdf	47KB	7/2003
Application Checklist and Fee Sheet-Individual Freshwater Wetlands Permit/Individual Open Water Fill Permit - N.J.A.C. 7:7A	Adobe Pdf	61KB	7/2003
Application Checklist and Fee Sheet-Individual Transition Area Waiver - N.J.A.C. 7:7A	Adobe Pdf	62KB	7/2003
Application Checklist-Freshwater Wetlands Exemption Letter-Transition Area Exemption Letter - N.J.A.C. 7:7A	Adobe Pdf	47KB	7/2003
Attachment A to Freshwater Wetlands Application Checklist-Model Letter:Notice to Neighboring Landowners - N.J.A.C. 7:7A	Adobe Pdf	25.2KB	2/2005
Attachment B to Freshwater Wetlands Application Checklist-Model Newspaper Advertisement - N.J.A.C. 7:7A	Adobe Pdf	12KB	9/4/01
Attachment C to Freshwater Wetlands Application Checklist-Known Locations of Swamp Pink in NJ - N.J.A.C. 7:7A	Adobe Pdf	11KB	4/2001
Attachment D to Freshwater Wetlands Application Checklist-Known Locations of Bog Turtles in NJ - N.J.A.C. 7:7A	Adobe Pdf	13KB	4/2001
Freshwater Wetlands Vernal Habitat Protocol - N.J.A.C. 7:7A	Adobe Pdf	27KB	9/4/01
Vernal Habitat Data Sheet - N.J.A.C. 7:7A	Adobe Pdf	224KB	11/14/01

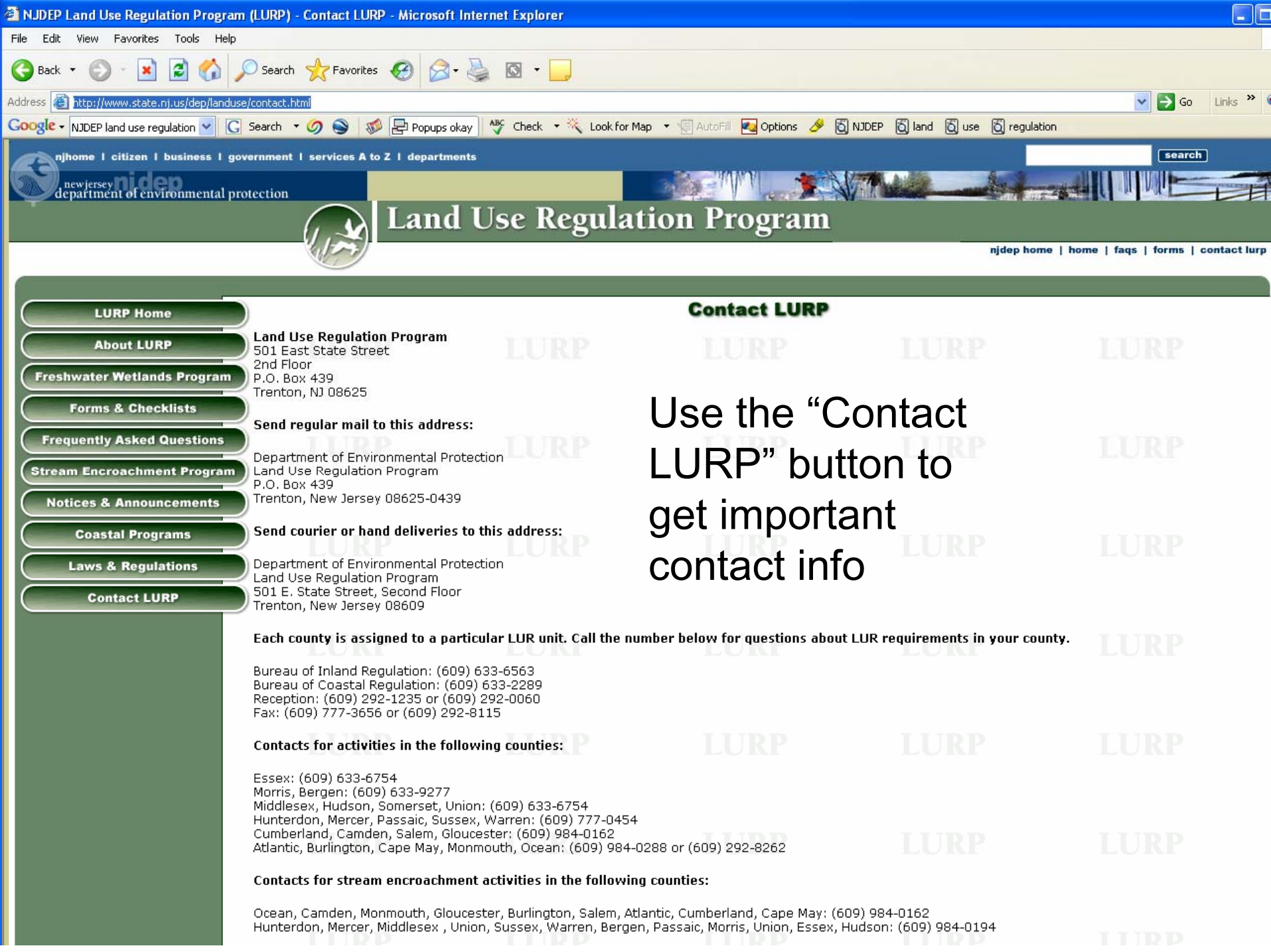

Use the “Contact LURP” button to get important contact info

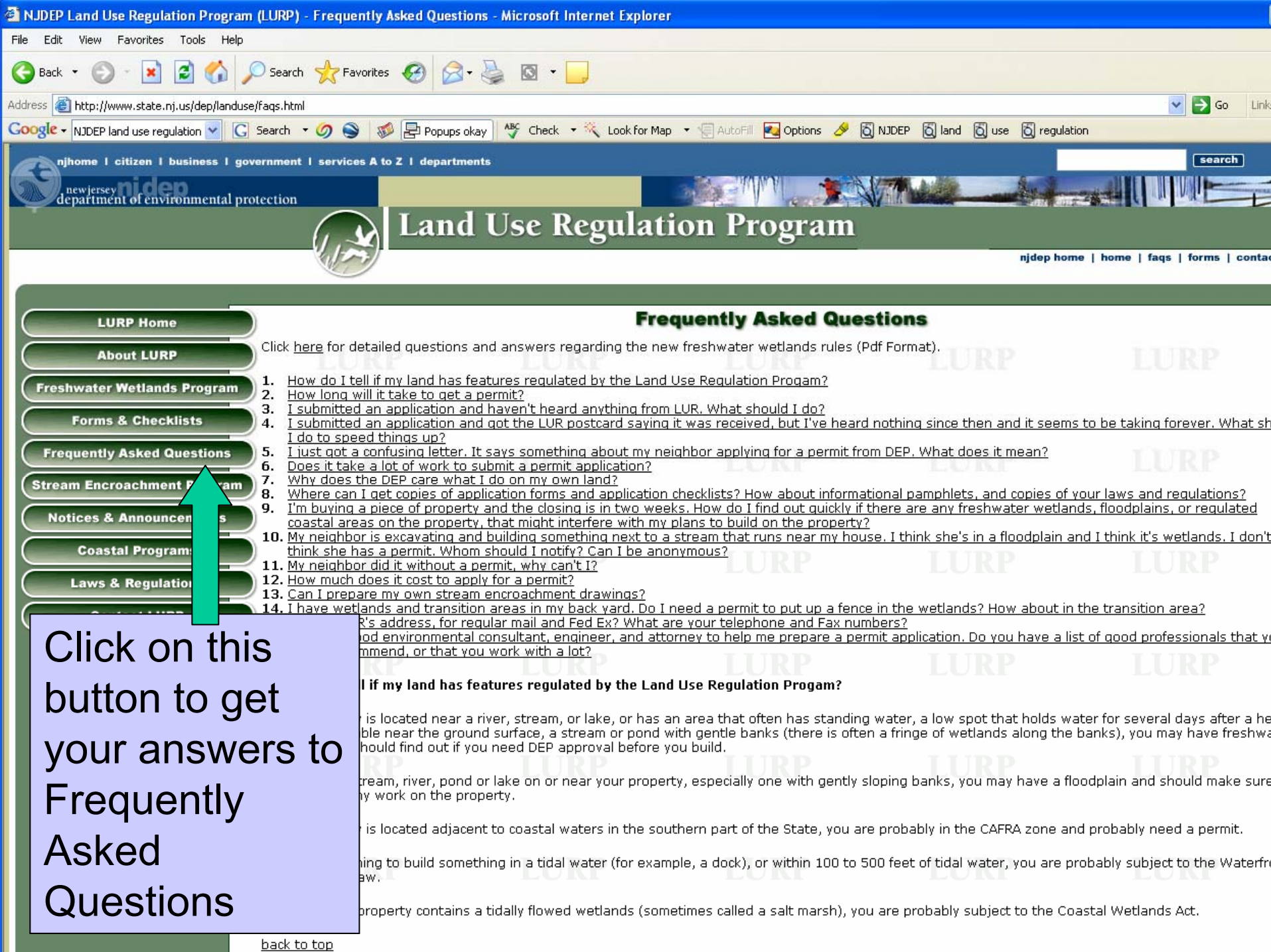
NJDEP Land Use Regulation Program (LURP) - Frequently Asked Questions - Microsoft Internet Explorer
File Edit View Favorites Tools Help
Back Search Favorites
Address http://www.state.nj.us/dep/landuse/faqs.html
Go
Google NJDEP land use regulation Search Popups okay Check Look for Map AutoFill Options NJDEP land use regulation
njhome | citizen | business | government | services A to Z | departments
search
new jersey department of environmental protection
Land Use Regulation Program
njdep home | home | faqs | forms | contac
LURP Home
About LURP
Freshwater Wetlands Program
Forms & Checklists
Frequently Asked Questions
Stream Encroachment P am
Notices & Announcen s
Coastal Program
Laws & Regulatio
Frequently Asked Questions
Click here for detailed questions and answers regarding the new freshwater wetlands rules (Pdf Format).
1. How do I tell if my land has features regulated by the Land Use Regulation Progam?
2. How long will it take to get a permit?
3. I submitted an application and haven't heard anything from LUR. What should I do?
4. I submitted an application and got the LUR postcard saying it was received, but I've heard nothing since then and it seems to be taking forever. What sh
I do to speed things up?
5. I just got a confusing letter. It says something about my neighbor applying for a permit from DEP. What does it mean?
6. Does it take a lot of work to submit a permit application?
7. Why does the DEP care what I do on my own land?
8. Where can I get copies of application forms and application checklists? How about informational pamphlets, and copies of your laws and regulations?
9. I'm buying a piece of property and the closing is in two weeks. How do I find out quickly if there are any freshwater wetlands, floodplains, or regulated
coastal areas on the property, that might interfere with my plans to build on the property?
10. My neighbor is excavating and building something next to a stream that runs near my house. I think she's in a floodplain and I think it's wetlands. I don't
think she has a permit. Whom should I notify? Can I be anonymous?
11. My neighbor did it without a permit, why can't I?
12. How much does it cost to apply for a permit?
13. Can I prepare my own stream encroachment drawings?
14. I have wetlands and transition areas in my back yard. Do I need a permit to put up a fence in the wetlands? How about in the transition area?
R's address, for regular mail and Fed Ex? What are your telephone and Fax numbers?
od environmental consultant, engineer, and attorney to help me prepare a permit application. Do you have a list of good professionals that y
mmend, or that you work with a lot?
l if my land has features regulated by the Land Use Regulation Progam?
is located near a river, stream, or lake, or has an area that often has standing water, a low spot that holds water for several days after a he
ble near the ground surface, a stream or pond with gentle banks (there is often a fringe of wetlands along the banks), you may have freshwa
hould find out if you need DEP approval before you build.
ream, river, pond or lake on or near your property, especially one with gently sloping banks, you may have a floodplain and should make sure
y work on the property.
is located adjacent to coastal waters in the southern part of the State, you are probably in the CAFRA zone and probably need a permit.
ing to build something in a tidal water (for example, a dock), or within 100 to 500 feet of tidal water, you are probably subject to the Waterfr
aw.
roperty contains a tidally flowed wetlands (sometimes called a salt marsh), you are probably subject to the Coastal Wetlands Act.
back to top
Click on this button to get your answers to Frequently Asked Questions

NJ Department of Environmental Protection - Microsoft Internet Explorer

File Edit View Favorites Tools Help

Back Search Favorites

Address http://www.state.nj.us/dep/ Go Links

Google nj dep bulletin Search Popups okay Check Look for Map AutoFill Options nj dep bulletin

new jersey department of environmental protection

A state department dedicated to protecting New Jersey's air, land, water, and natural resources.

DEP Hotline 1-877-WARN DEP

quick links:

about dep: select one

index by topic: select one

programs & units: select one

- Air
- Water
- Parks and Forests
- Fish and Wildlife
- Enforcement
- Site Cleanups
- Smart Growth
- Current Air Quality
- Environmental Justice
- Highlands Act
- Radiation
- Recycling
- Residents
- Businesses
- Education
- DEP Online
- DEP Calendar
- Rules/Regs
- i-MapNJ
- DEP Data Miner (online reports)
- Open Public Records Act
- DEP en Español

Message from Acting Commissioner Lisa P. Jackson

dep.what's new

Voters Approve Ballot Question #2
will Fund a New Diesel Emissions Reduction Program
- Stop the Soot Web site

NJ Moves Forward on Passaic River Dioxin Cleanup
- Spill Act Directive (pdf)
- DEP Complaint (pdf)
- Press Release

new jersey's coast 2005
A plan to strengthen protection of our valuable coastal ressources
- First Clean Marina Named
- NJ Clean Mari

dep.hot topics

>> commissioner's office

select one

Air
Asbestos
Beaches
Birds
Boating
Brownfields
Business
CAFRA
Calendar
CEHA (County Health)
Clean Marinas
Clean Vehicles
CleanWaterNJ
Closings
Coastal Management
Compliance Assistance
Composting
Councils & Commissions
County Enforcement
Dam Safety & Flood Control
Data & Information Systems
Discharge Prevention (DPCC)
DEP Bulletin
DEP Online
Diesel Emissions
Directions
Directories
Drinking Water

New Jersey Announces Landmark Regional Agreement to Combat Global Warming



▶ Governor's Press Release

eases

ceive NJDEP News Releases in your e-mail?
address and we'll do the rest!
subscribe to dep news releases

February 9, 2006
DEP Announces Hazardous Waste Settlement; Cycle Chem, Inc. to Spend More Than Half a Million in Upgrades
(stock photo)

February 6, 2006
DEP Responds to Oil Spill Impacting Passaic River
(dep photo)

January 13, 2006
DEP Greens New Jersey with Landmark Acquistion Total
(dep photo)

From the NJ DEP main page, select the DEP Bulletin

The DEP Bulletin contains a list of construction permit applications recently filed or acted upon by the DEP. You can determine the status of:

- Coastal Area Facility Review Act (CAFRA) permits,
- Federal Consistency Activity permits,
- Freshwater Wetlands Individual and Statewide General permits,
- Open Water Fill permits,
- Solid Waste Facility (SWF) permits,
- Stream Encroachment (SE) permits,
- Tidal Wetland permits,
- Waterfront Development permits,
- Treatment Works Approvals (TWAs)
- New Jersey Pollutant Discharge
- Elimination System (NJPDES) permits.

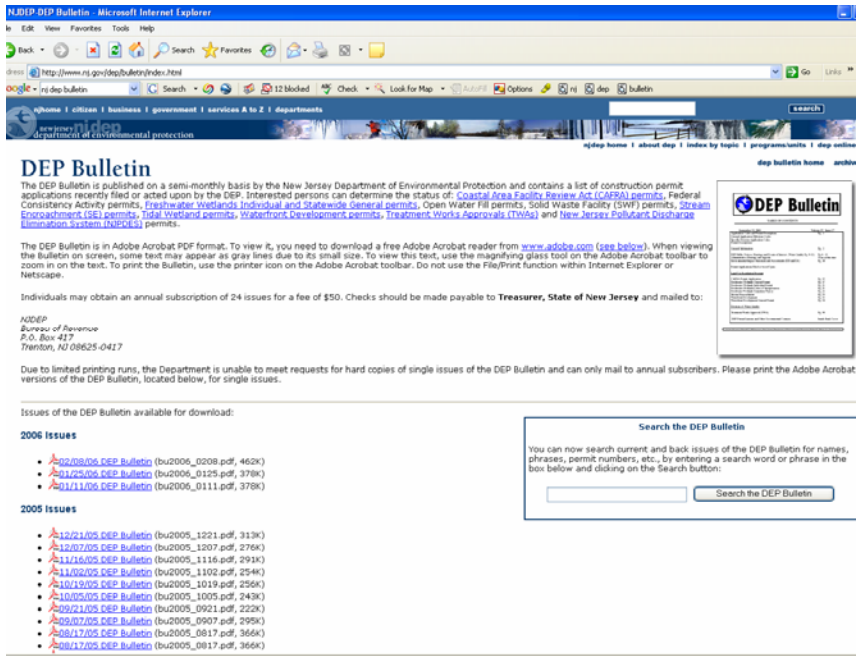

NJDEP-DEP Bulletin - Microsoft Internet Explorer
le Edit View Favorites Tools Help
Back Search Favorites
dress http://www.nj.gov/dep/bulletin/index.html
Go Links
oogle nj dep bulletin Search 12 blocked Check Look for Map AutoFill Options nj dep bulletin
njhome | citizen | business | government | services A to Z | departments
search
new jersey department of environmental protection
njdep home | about dep | index by topic | programs/units | dep online

DEP Bulletin

The DEP Bulletin is published on a semi-monthly basis by the New Jersey Department of Environmental Protection and contains a list of construction permit applications recently filed or acted upon by the DEP. Interested persons can determine the status of: Coastal Area Facility Review Act (CAFRA) permits, Federal Consistency Activity permits, Freshwater Wetlands Individual and Statewide General permits, Open Water Fill permits, Solid Waste Facility (SWF) permits, Stream Encroachment (SE) permits, Tidal Wetland permits, Waterfront Development permits, Treatment Works Approvals (TWAs) and New Jersey Pollutant Discharge Elimination System (NJPDES) permits.

The DEP Bulletin is in Adobe Acrobat PDF format. To view it, you need to download a free Adobe Acrobat reader from www.adobe.com (see below). When viewing the Bulletin on screen, some text may appear as gray lines due to its small size. To view this text, use the magnifying glass tool on the Adobe Acrobat toolbar to zoom in on the text. To print the Bulletin, use the printer icon on the Adobe Acrobat toolbar. Do not use the File/Print function within Internet Explorer or Netscape.

Individuals may obtain an annual subscription of 24 issues for a fee of $50. Checks should be made payable to **Treasurer, State of New Jersey** and mailed to:

NJDEP
Bureau of Revenue
P.O. Box 417
Trenton, NJ 08625-0417

Due to limited printing runs, the Department is unable to meet requests for hard copies of single issues of the DEP Bulletin and can only mail to annual subscribers. Please print the Adobe Acrobat versions of the DEP Bulletin, located below, for single issues.

Issues of the DEP Bulletin available for download:

2006 Issues

- 02/08/06 DEP Bulletin (bu2006_0208.pdf, 462K)
- 01/25/06 DEP Bulletin (bu2006_0125.pdf, 378K)
- 01/11/06 DEP Bulletin (bu2006_0111.pdf, 378K)

2005 Issues

- 12/21/05 DEP Bulletin (bu2005_1221.pdf, 313K)
- 12/07/05 DEP Bulletin (bu2005_1207.pdf, 276K)
- 11/16/05 DEP Bulletin (bu2005_1116.pdf, 291K)
- 11/02/05 DEP Bulletin (bu2005_1102.pdf, 254K)
- 10/19/05 DEP Bulletin (bu2005_1019.pdf, 256K)
- 10/05/05 DEP Bulletin (bu2005_1005.pdf, 243K)
- 09/21/05 DEP Bulletin (bu2005_0921.pdf, 222K)
- 09/07/05 DEP Bulletin (bu2005_0907.pdf, 295K)
- 08/17/05 DEP Bulletin (bu2005_0817.pdf, 366K)

Search the DEP Bulletin

You can now search current and back issues of the DEP Bulletin for names, phrases, permit numbers, etc., by entering a search word or phrase in the box below and clicking on the Search button:

Search the DEP Bulletin

DEP Bulletin Main Page

NJDEP-DEP Bulletin - Microsoft Internet Explorer
File Edit View Favorites Tools Help
Back Search Favorites
address http://www.nj.gov/dep/bulletin/index.html
Go Links
Google nj dep bulletin Search 12 blocked Check Look for Map AutoFill Options nj dep bulletin

DEP Bulletin

The DEP Bulletin is published on a semi-monthly basis by the New Jersey Department of Environmental Protection and contains a list of construction permit applications recently filed or acted upon by the DEP. Interested persons can determine the status of: Coastal Area Facility Review Act (CAFRA) permits, Federal Consistency Activity permits, Freshwater Wetlands Individual and Statewide General permits, Open Water Fill permits, Solid Waste Facility (SWF) permits, Stream Encroachment (SE) permits, Tidal Wetland permits, Waterfront Development permits, Treatment Works Approvals (TWAs) and New Jersey Pollutant Discharge Elimination System (NJPDES) permits.



The DEP Bulletin is in Adobe Acrobat PDF format. To view it, you need to download a free Adobe Acrobat reader from www.adobe.com (see below). When viewing the Bulletin on screen, some text may appear as gray lines due to its small size. To view this text, use the magnifying glass tool on the Adobe Acrobat toolbar to zoom in on the text. To print the Bulletin, use the printer icon on the Adobe Acrobat toolbar. Do not use the File/Print function within Internet Explorer or Netscape.

Individuals may obtain an annual subscription of 24 issues for a fee of $50. Checks should be made payable to **Treasurer, State of New Jersey** and mailed to:

NJDEP
Bureau of Revenue
P.O. Box 417
Trenton, NJ 08625-0417

Due to limited printing runs, the Department is unable to meet requests for hard copies of single issues of the DEP Bulletin and can only mail to annual subscribers. Please print the Adobe Acrobat versions of the DEP Bulletin, located below, for single issues.

Issues of the DEP Bulletin available for download:

2006 Issues

- 02/08/06 DEP Bulletin (bu2006_0208.pdf, 462K)
- 01/25/06 DEP Bulletin (bu2006_0125.pdf, 378K)
- 01/11/06 DEP Bulletin (bu2006_0111.pdf, 378K)

2005 Issues

- 12/21/05 DEP Bulletin (bu2005_1221.pdf, 313K)
- 12/07/05 DEP Bulletin (bu2005_1207.pdf, 276K)
- 11/16/05 DEP Bulletin (bu2005_1116.pdf, 291K)
- 11/02/05 DEP Bulletin (bu2005_1102.pdf, 254K)
- 10/19/05 DEP Bulletin (bu2005_1019.pdf, 256K)
- 10/05/05 DEP Bulletin (bu2005_1005.pdf, 243K)
- 09/21/05 DEP Bulletin (bu2005_0921.pdf, 222K)
- 09/07/05 DEP Bulletin (bu2005_0907.pdf, 295K)
- 08/17/05 DEP Bulletin (bu2005_0817.pdf, 366K)
- 08/17/05 DEP Bulletin (bu2005_0817.pdf, 366K)

Search the DEP Bulletin

You can now search current and back issues of the DEP Bulletin for names, phrases, permit numbers, etc., by entering a search word or phrase in the box below and clicking on the Search button:

Search the DEP Bulletin

Type in this box for a search:

Search for names, permit #’s, etc

NJ Department of Environmental Protection - Microsoft Internet Explorer

File Edit View Favorites Tools Help

Back Search Favorites

Address http://www.state.nj.us/dep/ Go

Google nj dep bulletin Search Popups okay Check AutoLink AutoFill Options nj dep bulletin

new jersey department of environmental protection

A state department dedicated to protecting New Jersey's air, land, water, and natural resources.

DEP Hotline 1-877-WARN DEP

quick links: about dep: select one | index by topic: select one | programs & units: select one

- Air
- Water
- Parks and Forests
- Fish and Wildlife
- Enforcement
- Site Cleanups

- Smart Growth
- Current Air Quality
- Environmental Justice
- Highlands Act
- Radiation
- Recycling

- Residents
- Businesses
- Education

- DEP Online
- DEP Calendar
- Rules/Regs
- i-MapNJ
- DEP Data Miner (online reports)

- Open Public Records Act
- DEP en Español

Message from Acting Commissioner Lisa P. Jackson

dep.what's new

Voters Approve Ballot Question #2
will Fund a New Diesel Emissions Reduction Program
- Stop the Soot Web site

NJ Moves Forward on Passaic River Dioxin Cleanup
- Spill Act Directive (pdf)
- DEP Complaint (pdf)
- Press Release

coastal ressources
- First Clean Marina Named
- NJ Clean Marina Program

Click on DEP Data Miner

dep.hot topics

- Blue Ribbon Panel on Developement of Wind Turbine Facilities in Coastal Waters
- NJ issues Chemical Sector Security Standards:
  - Security Documents for the Chemical and Petroleum Sectors
- In Pursuit of Clean Air
- NJ Lists Carbon Dioxide as an Air Pollutant as Part of the Regional Greenhouse Gas Initiative to Combat Global Warming
- Reducing Air Pollution Together: Air Quality Workgroups Submit Reports to the NJDEP
- Stormwater and Nonpoint Source Pollution
- NJ Flood Mitigation Task Force

>> commissioner's office

New Jersey Announces Landmark Regional Agreement to Combat Global Warming



- Governor's Press Release

dep.news releases

Would you like to receive NJDEP News Releases in your e-mail?
Give us your e-mail address and we'll do the rest!

subscribe to dep news releases

February 9, 2006
DEP Announces Hazardous Waste Settlement; Cycle Chem, Inc. to Spend More Than Half a Million in Upgrades
(stock photo)

February 6, 2006
DEP Responds to Oil Spill Impacting Passaic River
(dep photo)

January 13, 2006
DEP Greens New Jersey with Landmark Acquistion Total
(dep photo)

Data Miner is part of the DEP's Open Public Records Act

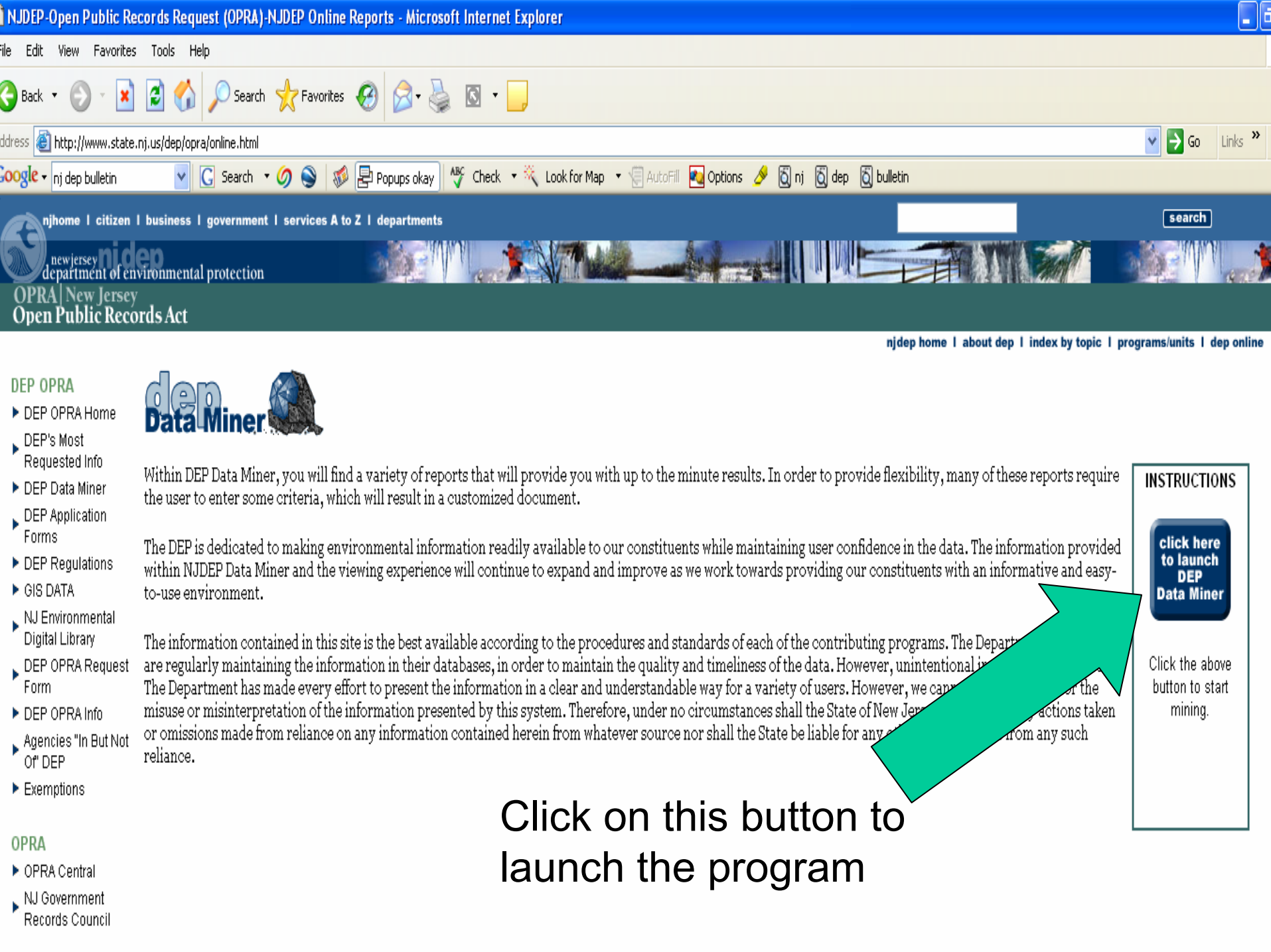
NJDEP-Open Public Records Request (OPRA)-NJDEP Online Reports - Microsoft Internet Explorer
File Edit View Favorites Tools Help
Back Search Favorites
Address http://www.state.nj.us/dep/opra/online.html
Go Links
Google nj dep bulletin Search Popups okay Check Look for Map AutoFill Options nj dep bulletin
njhome | citizen | business | government | services A to Z | departments
search
new jersey department of environmental protection
OPRA | New Jersey Open Public Records Act
njdep home | about dep | index by topic | programs/units | dep online
DEP OPRA
DEP OPRA Home
DEP's Most Requested Info
DEP Data Miner
DEP Application Forms
DEP Regulations
GIS DATA
NJ Environmental Digital Library
DEP OPRA Request Form
DEP OPRA Info
Agencies "In But Not Of" DEP
Exemptions
OPRA
OPRA Central
NJ Government Records Council
dep Data Miner
Within DEP Data Miner, you will find a variety of reports that will provide you with up to the minute results. In order to provide flexibility, many of these reports require the user to enter some criteria, which will result in a customized document.
The DEP is dedicated to making environmental information readily available to our constituents while maintaining user confidence in the data. The information provided within NJDEP Data Miner and the viewing experience will continue to expand and improve as we work towards providing our constituents with an informative and easy-to-use environment.
The information contained in this site is the best available according to the procedures and standards of each of the contributing programs. The Depart
are regularly maintaining the information in their databases, in order to maintain the quality and timeliness of the data. However, unintentional i
The Department has made every effort to present the information in a clear and understandable way for a variety of users. However, we ca
misuse or misinterpretation of the information presented by this system. Therefore, under no circumstances shall the State of New Je
or omissions made from reliance on any information contained herein from whatever source nor shall the State be liable for any
reliance.
INSTRUCTIONS
click here to launch DEP Data Miner
Click the above button to start mining.
Click on this button to launch the program

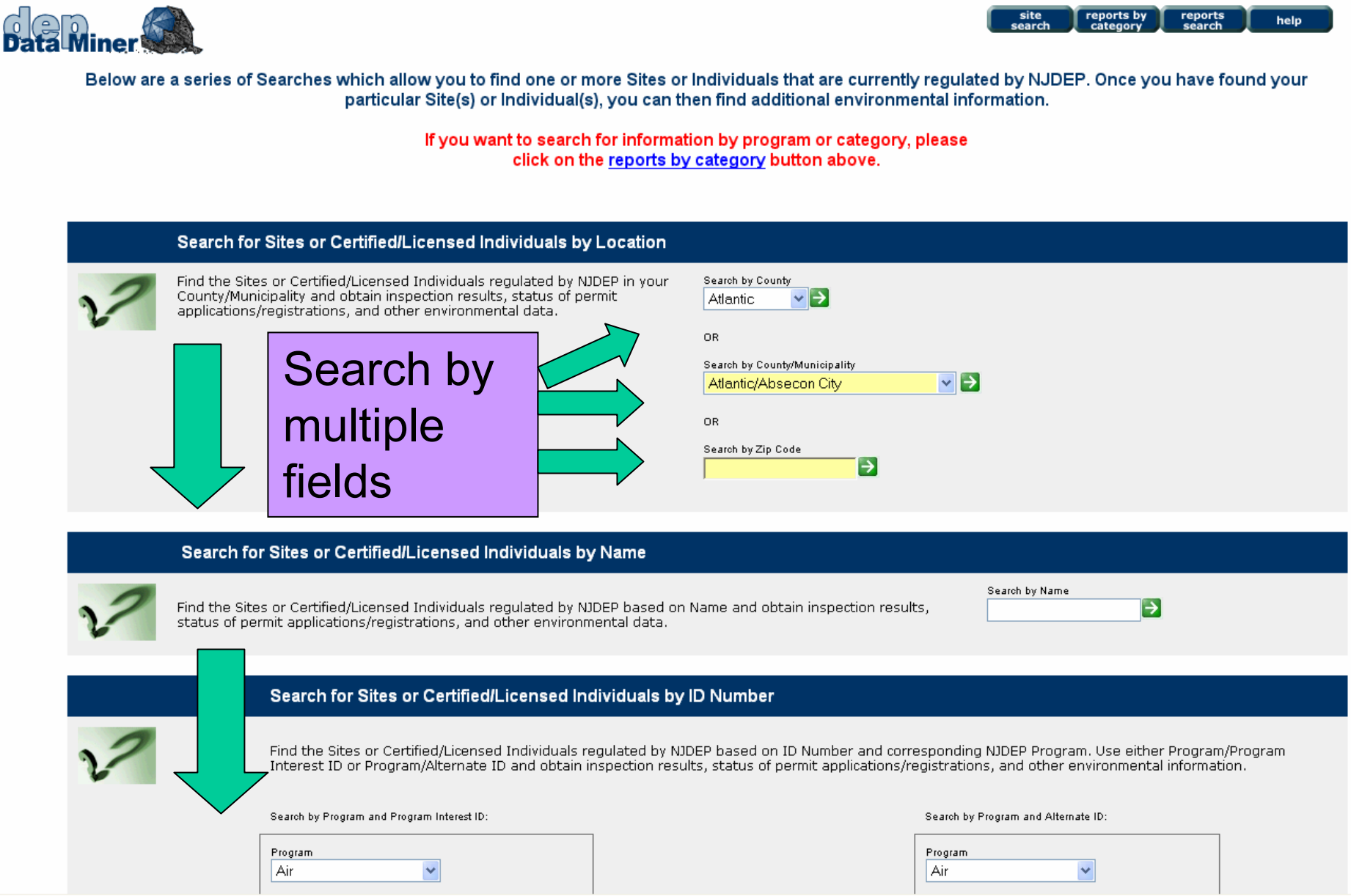
dep Data Miner
site search
reports by category
reports search
help
Below are a series of Searches which allow you to find one or more Sites or Individuals that are currently regulated by NJDEP. Once you have found your particular Site(s) or Individual(s), you can then find additional environmental information.
If you want to search for information by program or category, please click on the reports by category button above.
Search for Sites or Certified/Licensed Individuals by Location
Find the Sites or Certified/Licensed Individuals regulated by NJDEP in your County/Municipality and obtain inspection results, status of permit applications/registrations, and other environmental data.
Search by multiple fields
Search by County
Atlantic
OR
Search by County/Municipality
Atlantic/Absecon City
OR
Search by Zip Code
Search for Sites or Certified/Licensed Individuals by Name
Find the Sites or Certified/Licensed Individuals regulated by NJDEP based on Name and obtain inspection results, status of permit applications/registrations, and other environmental data.
Search by Name
Search for Sites or Certified/Licensed Individuals by ID Number
Find the Sites or Certified/Licensed Individuals regulated by NJDEP based on ID Number and corresponding NJDEP Program. Use either Program/Program Interest ID or Program/Alternate ID and obtain inspection results, status of permit applications/registrations, and other environmental information.
Search by Program and Program Interest ID:
Program
Air
Search by Program and Alternate ID:
Program
Air

PI by PI ID & Program

1506-04-0001.1 & Land Use

(Note: You can bookmark this page)

If you selected the land use program and PI ID# 1506-04000001.1, you would get this screen

[1 to 1 of 1]

Program

Land Use

PI ID	NAME	ACTIVE	ADDRESS	TYPE	REPORTS
1506-04-0001.1	ARGENTO ROBERT AND LORETTA	Yes	26 NAVARRA DR Brick Twp NJ 08723	COASTAL AND LAND USE	[Pending Permits][Inspections] [Enforcement Actions][Violations]

<1>

Then click on reports

Pending Permits and Registrations by PI Number

March 11, 2005 10:01 am

Program Interest Name: ARGENTO ROBERT AND LORETTA

Program Description: Land Use

Program Interest ID: 1506-04-0001.1

WFD 040001

DEP Activity Type: Waterfront Development

WD General Permit

A Waterfront Development permit is needed for projects involving the development means, butr is not limited to, docks, wharfs, piers, bulkheads, bridges, pipelines, cables, pilings, filling, dredging or removing of sand or other materials from land under all tidal waters, and limited upland construction withing 500 feet of the floowed waters outside of the CAFRA zone.

Task Description	Task Assigned To?	Email	Phone Number	Completed Date
Assign as 20th Working Day	Zigrand, Jeff	jzigrand@dep.state.nj.us	(609) 777 - 0456	1/2/04
Assign Project Manager	Zigrand, Jeff	jzigrand@dep.state.nj.us	(609) 777 - 0456	1/2/04
Receive Application	Terry, James	james.terry@dep.state.nj.us	(609) 984 - 0288	1/2/04
Project manager review conducted	Zigrand, Jeff	jzigrand@dep.state.nj.us	(609) 777 - 0456	1/3/04
Conduct Administrative Review	Chase, Chet	cchase@dep.state.nj.us	(609) 777 - 0456	1/29/04
Approved	Gale, Andrew	agale@dep.state.nj.us	(609) 633 - 6755	2/3/04
Mailed	Gordan, Samantha	samantha.gordan@dep.state.nj.us	(609) 292 - 0060	2/3/04
Conduct Project Manager Review	Zigrand, Jeff	jzigrand@dep.state.nj.us	(609) 777 - 0456	

In the reports page you get this detailed list of all actions taken on pending permits…

including contact info.

NJ DEP I-map Service

http://www.state.nj.us/dep/gis/imapnj/imapnj.htm

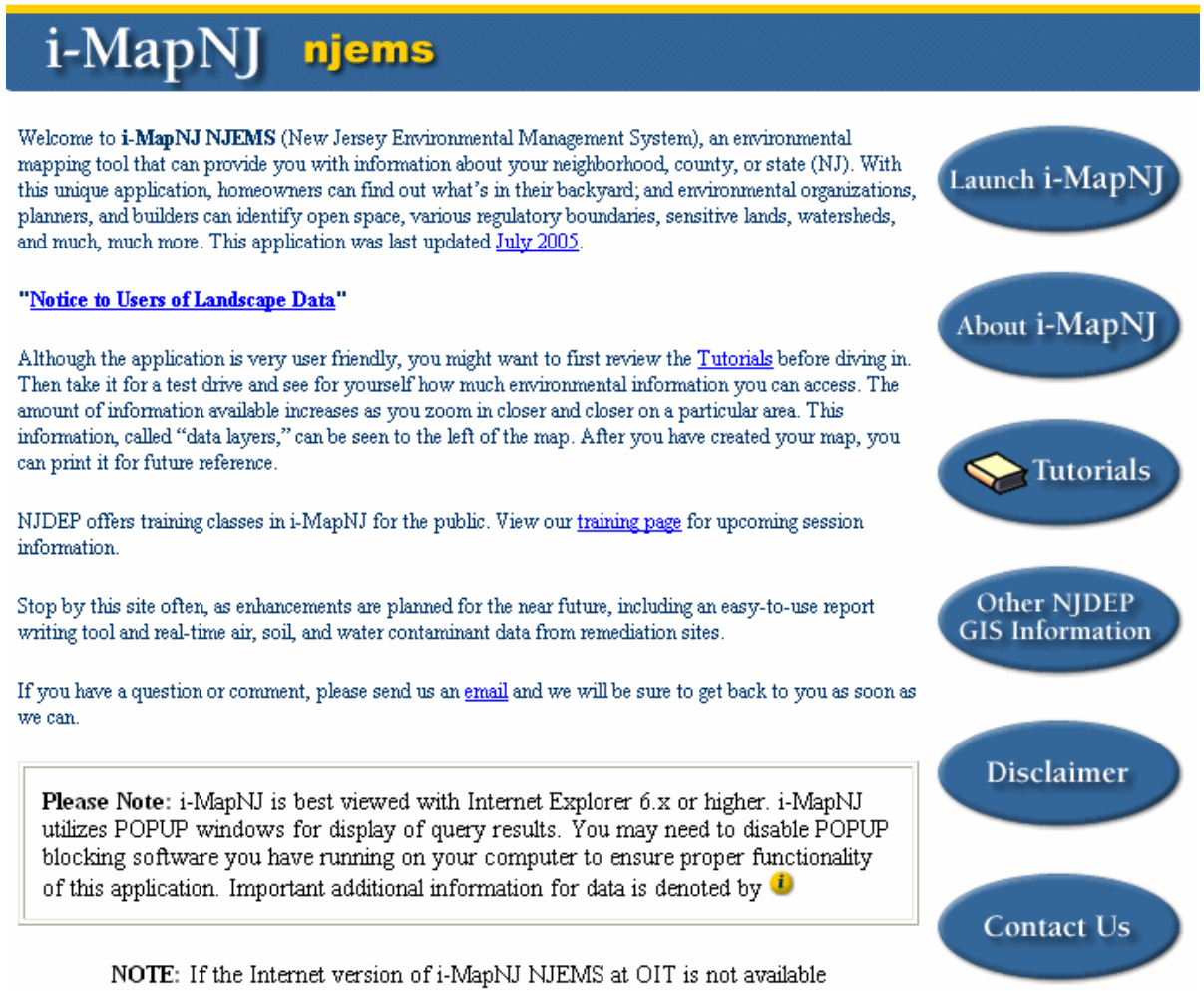

i-MapNJ njems

Welcome to **i-MapNJ NJEMS** (New Jersey Environmental Management System), an environmental mapping tool that can provide you with information about your neighborhood, county, or state (NJ). With this unique application, homeowners can find out what's in their backyard; and environmental organizations, planners, and builders can identify open space, various regulatory boundaries, sensitive lands, watersheds, and much, much more. This application was last updated July 2005.

"Notice to Users of Landscape Data"

Although the application is very user friendly, you might want to first review the Tutorials before diving in. Then take it for a test drive and see for yourself how much environmental information you can access. The amount of information available increases as you zoom in closer and closer on a particular area. This information, called "data layers," can be seen to the left of the map. After you have created your map, you can print it for future reference.

NJDEP offers training classes in i-MapNJ for the public. View our training page for upcoming session information.

Stop by this site often, as enhancements are planned for the near future, including an easy-to-use report writing tool and real-time air, soil, and water contaminant data from remediation sites.

If you have a question or comment, please send us an email and we will be sure to get back to you as soon as we can.

Please Note: i-MapNJ is best viewed with Internet Explorer 6.x or higher. i-MapNJ utilizes POPUP windows for display of query results. You may need to disable POPUP blocking software you have running on your computer to ensure proper functionality of this application. Important additional information for data is denoted by

NOTE: If the Internet version of i-MapNJ NJEMS at OIT is not available Launch the Internet version on SOL.

Launch i-MapNJ

About i-MapNJ

Tutorials

Other NJDEP GIS Information

Disclaimer

Contact Us

Click here to find out more about the program

i-MapNJ njems

Click here to launch

Welcome to **i-MapNJ NJEMS** (New Jersey Environmental Management System), an environmental mapping tool that can provide you with information about your neighborhood, county, or state (NJ). With this unique application, homeowners can find out what's in their backyard; and environmental organizations, planners, and builders can identify open space, various regulatory boundaries, sensitive lands, watersheds, and much, much more. This application was last updated July 2005.

"Notice to Users of Landscape Data"

Although the application is very user friendly, you might want to first review the Tutorials before diving in. Then take it for a test drive and see for yourself how much environmental information you can access. The amount of information available increases as you zoom in closer and closer on a particular area. This information, called "data layers," can be seen to the left of the map. After you have created your map, you can print it for future reference.

NJDEP offers training classes in i-MapNJ for the public. View our training page for upcoming session information.

Stop by this site often, as enhancements are planned for the near future, including an easy-to-use report writing tool and real-time air, soil, and water contaminant data from remediation sites.

If you have a question or comment, please send us an email and we will be sure to get back to you as soon as we can.

Please Note: i-MapNJ is best viewed with Internet Explorer 6.x or higher. i-MapNJ utilizes POPUP windows for display of query results. You may need to disable POPUP blocking software you have running on your computer to ensure proper functionality of this application. Important additional information for data is denoted by

NOTE: If the Internet version of i-MapNJ NJEMS at OIT is not available Launch the Internet version on SOL.

Launch i-MapNJ

About i-MapNJ

Tutorials

Other NJDEP GIS Information

Disclaimer

Contact Us

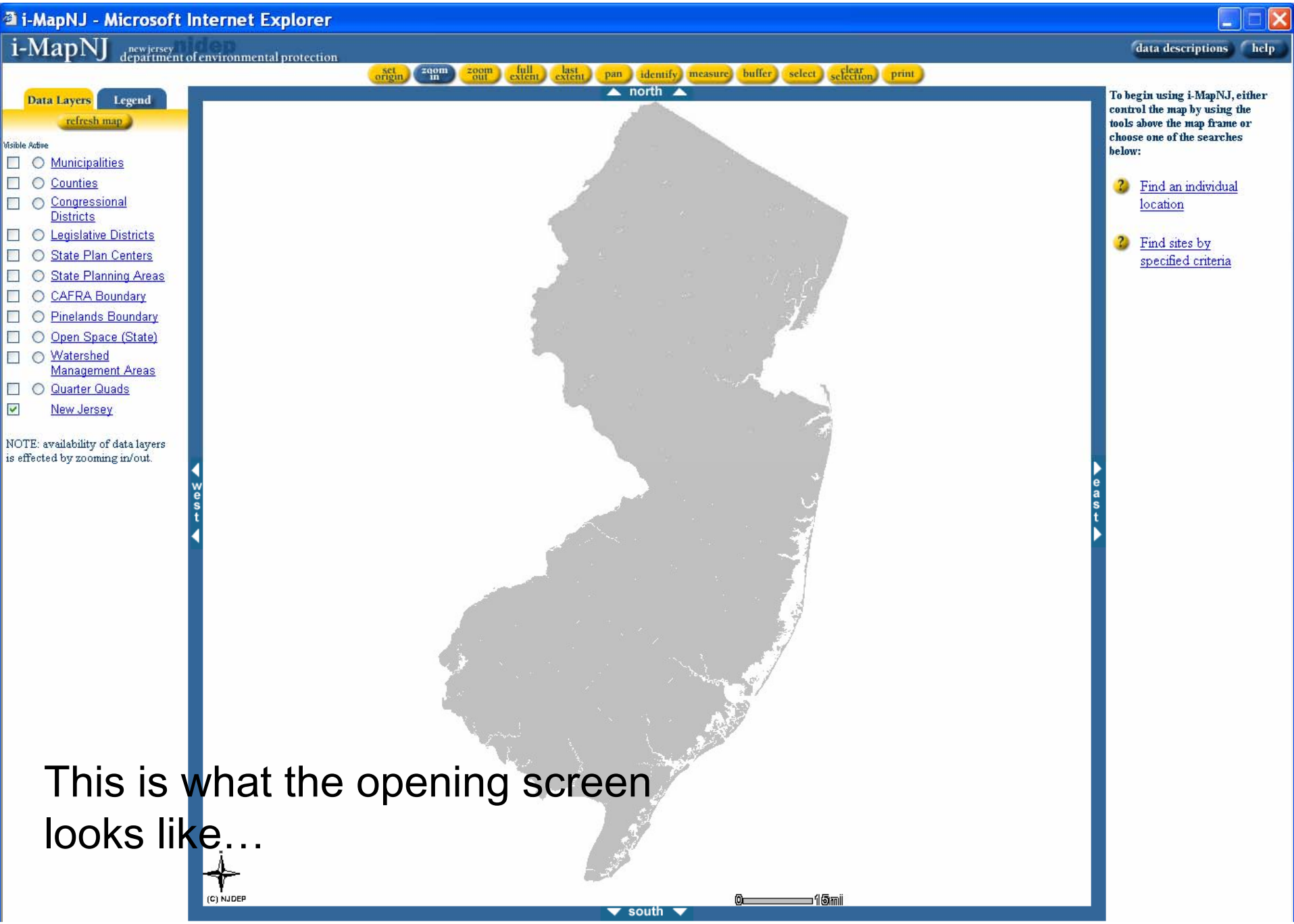

This is what the opening screen looks like…

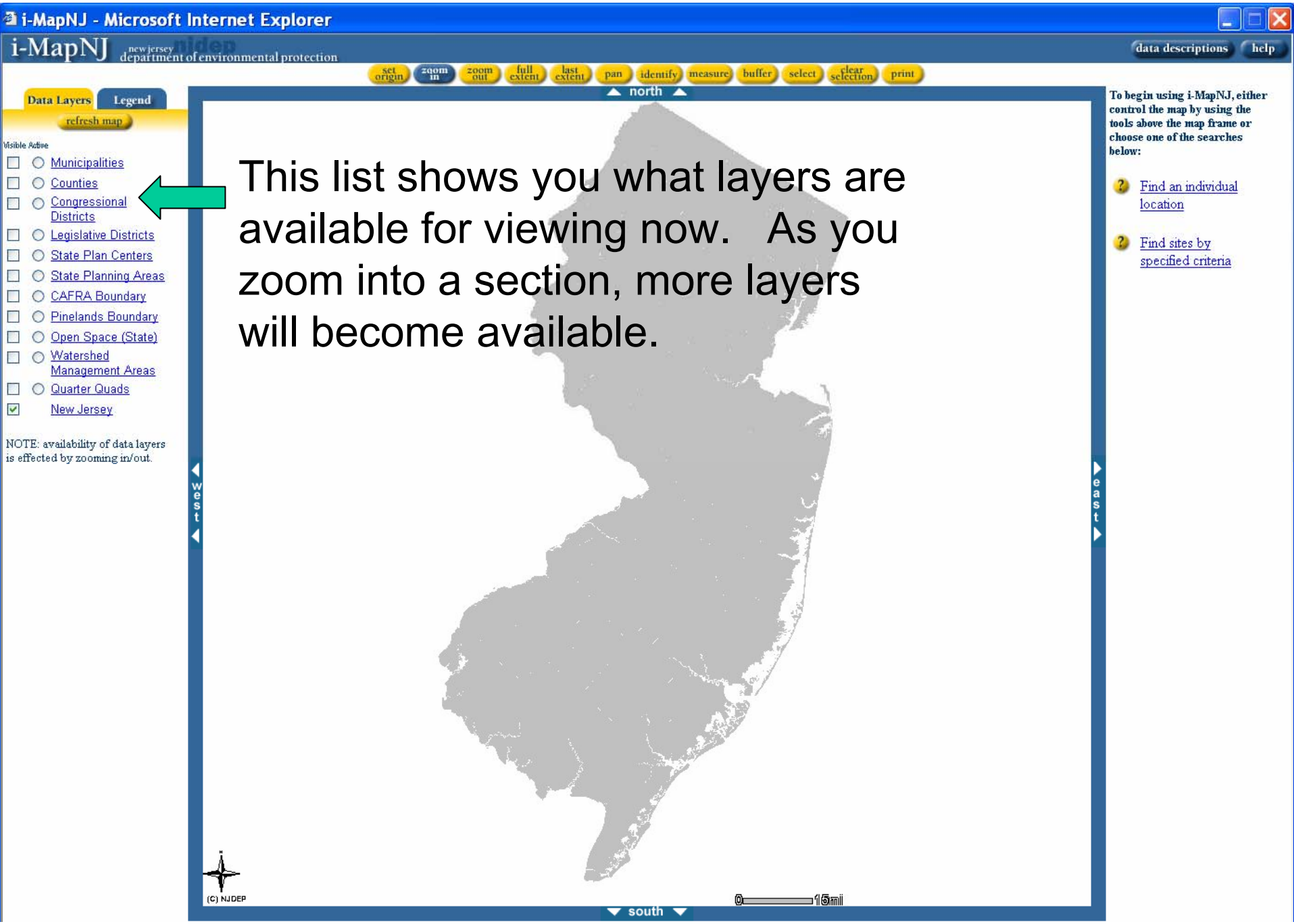
i-MapNJ - Microsoft Internet Explorer
i-MapNJ
new jersey department of environmental protection
data descriptions
help
set origin
zoom in
zoom out
full extent
last extent
pan
identify
measure
buffer
select
clear selection
print
Data Layers
Legend
refresh map
Visible Active
Municipalities
Counties
Congressional Districts
Legislative Districts
State Plan Centers
State Planning Areas
CAFRA Boundary
Pinelands Boundary
Open Space (State)
Watershed Management Areas
Quarter Quads
New Jersey
NOTE: availability of data layers is effected by zooming in/out.
north
west
east
south
(C) NJDEP
0
15mi
To begin using i-MapNJ, either control the map by using the tools above the map frame or choose one of the searches below:
Find an individual location
Find sites by specified criteria
This list shows you what layers are available for viewing now. As you zoom into a section, more layers will become available.

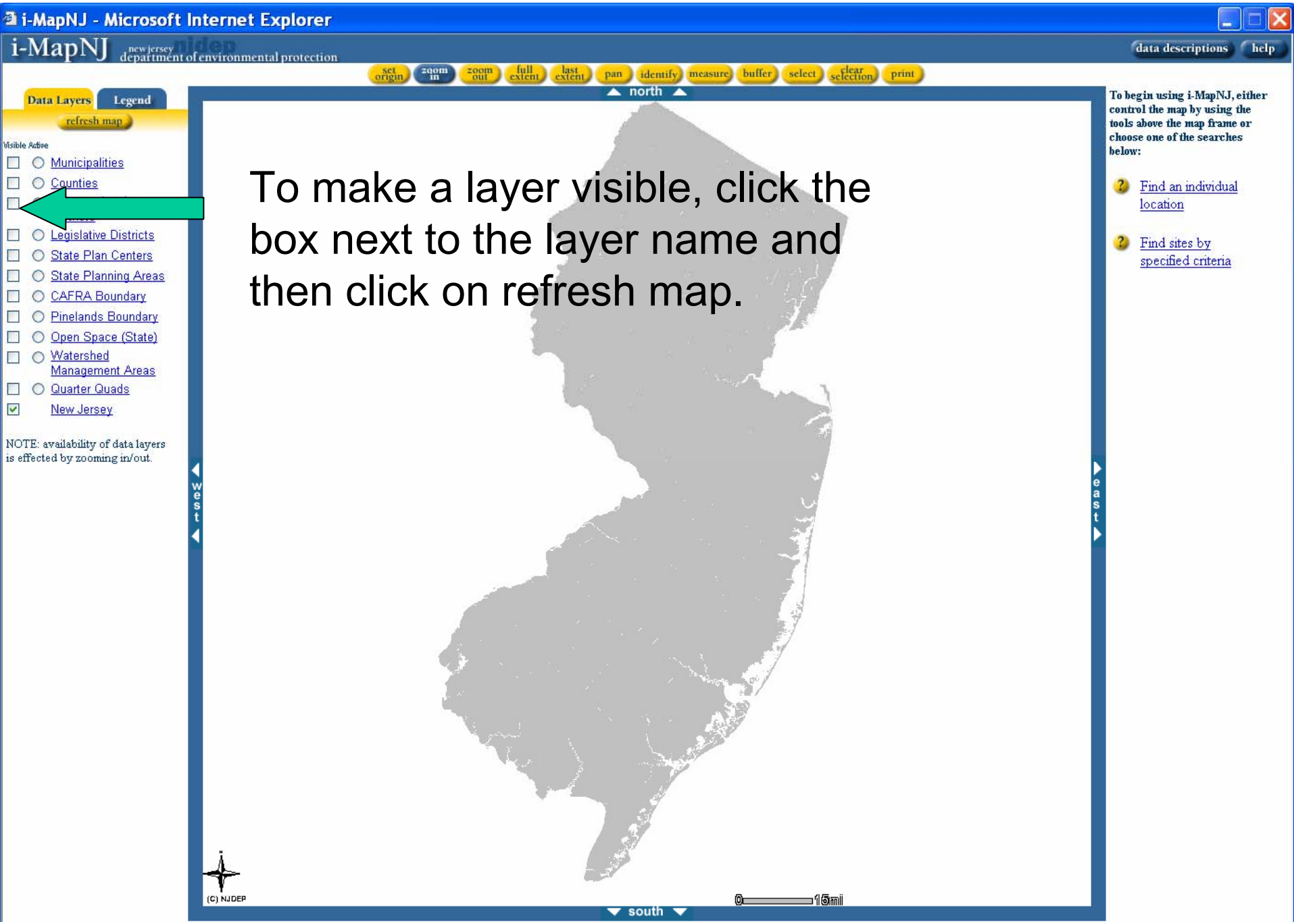
i-MapNJ - Microsoft Internet Explorer
i-MapNJ
new jersey department of environmental protection
data descriptions
help
set origin
zoom in
zoom out
full extent
last extent
pan
identify
measure
buffer
select
clear selection
print
Data Layers
Legend
refresh map
Visible Active
Municipalities
Counties
Legislative Districts
State Plan Centers
State Planning Areas
CAFRA Boundary
Pinelands Boundary
Open Space (State)
Watershed Management Areas
Quarter Quads
New Jersey
NOTE: availability of data layers is effected by zooming in/out.
north
west
east
south
(C) NJDEP
0
15mi
To make a layer visible, click the box next to the layer name and then click on refresh map.
To begin using i-MapNJ, either control the map by using the tools above the map frame or choose one of the searches below:
Find an individual location
Find sites by specified criteria

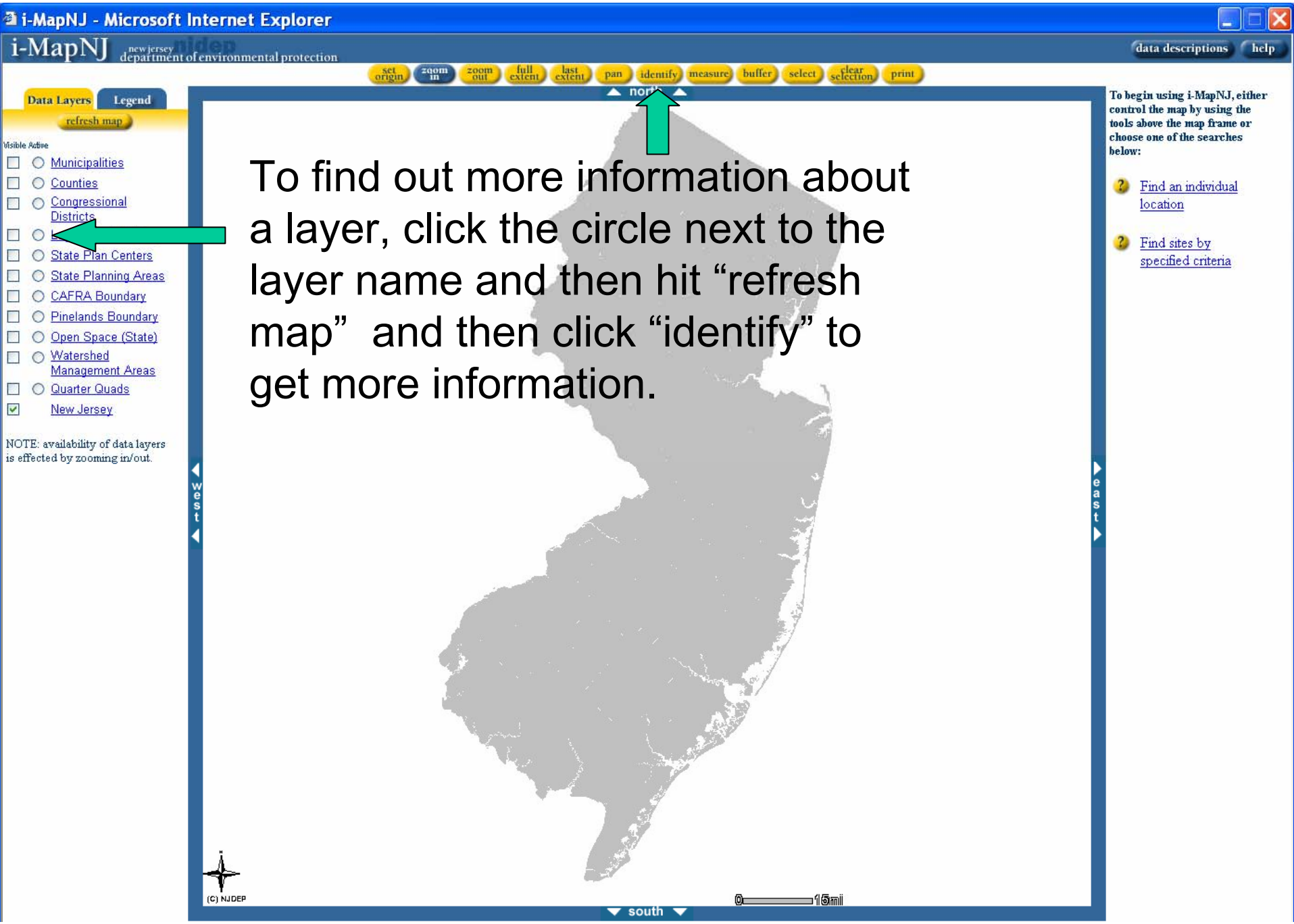
i-MapNJ - Microsoft Internet Explorer
i-MapNJ
new jersey department of environmental protection
data descriptions
help
set origin
zoom in
zoom out
full extent
last extent
pan
identify
measure
buffer
select
clear selection
print
Data Layers
Legend
refresh map
Visible Active
Municipalities
Counties
Congressional Districts
State Plan Centers
State Planning Areas
CAFRA Boundary
Pinelands Boundary
Open Space (State)
Watershed Management Areas
Quarter Quads
New Jersey
NOTE: availability of data layers is effected by zooming in/out.
To find out more information about a layer, click the circle next to the layer name and then hit “refresh map” and then click “identify” to get more information.
north
west
east
south
(C) NJDEP
0
15mi
To begin using i-MapNJ, either control the map by using the tools above the map frame or choose one of the searches below:
Find an individual location
Find sites by specified criteria

i-MapNJ - Microsoft Internet Explorer
i-MapNJ
new jersey department of environmental protection
data descriptions
help
set origin
zoom in
zoom out
full extent
last extent
pan
identify
measure
buffer
select
clear selection
print
Data Layers
Legend
refresh map
Visible Active
Municipalities
Counties
Congressional Districts
Legislative Districts
State Plan Centers
State Planning Areas
CAFRA Boundary
Pinelands Boundary
Open Space (State)
Watershed Management Areas
Quarter Quads
New Jersey
NOTE: availability of data layers is effected by zooming in/out.
north
west
east
south
Click here to zoom into a specific area of the state…we will walk through it on the next few slides.
(C) NJDEP
0
15mi
To begin using i-MapNJ, either control the map by using the tools above the map frame or choose one of the searches below:
Find an individual location
Find sites by specified criteria

i-MapNJ - Microsoft Internet Explorer
i-MapNJ
new jersey department of environmental protection
data descriptions
help
set origin
zoom in
zoom out
full extent
last extent
pan
identify
measure
buffer
select
clear selection
print
Data Layers
Legend
refresh map
Visible Active
Municipalities
Counties
Congressional Districts
Legislative Districts
State Plan Centers
State Planning Areas
CAFRA Boundary
Pinelands Boundary
Open Space (State)
Watershed Management Areas
Quarter Quads
New Jersey
NOTE: availability of data layers is effected by zooming in/out.
north
west
east
south
Click here to zoom out of an area you had previously zoomed into.
(C) NJDEP
0
15mi
To begin using i-MapNJ, either control the map by using the tools above the map frame or choose one of the searches below:
Find an individual location
Find sites by specified criteria

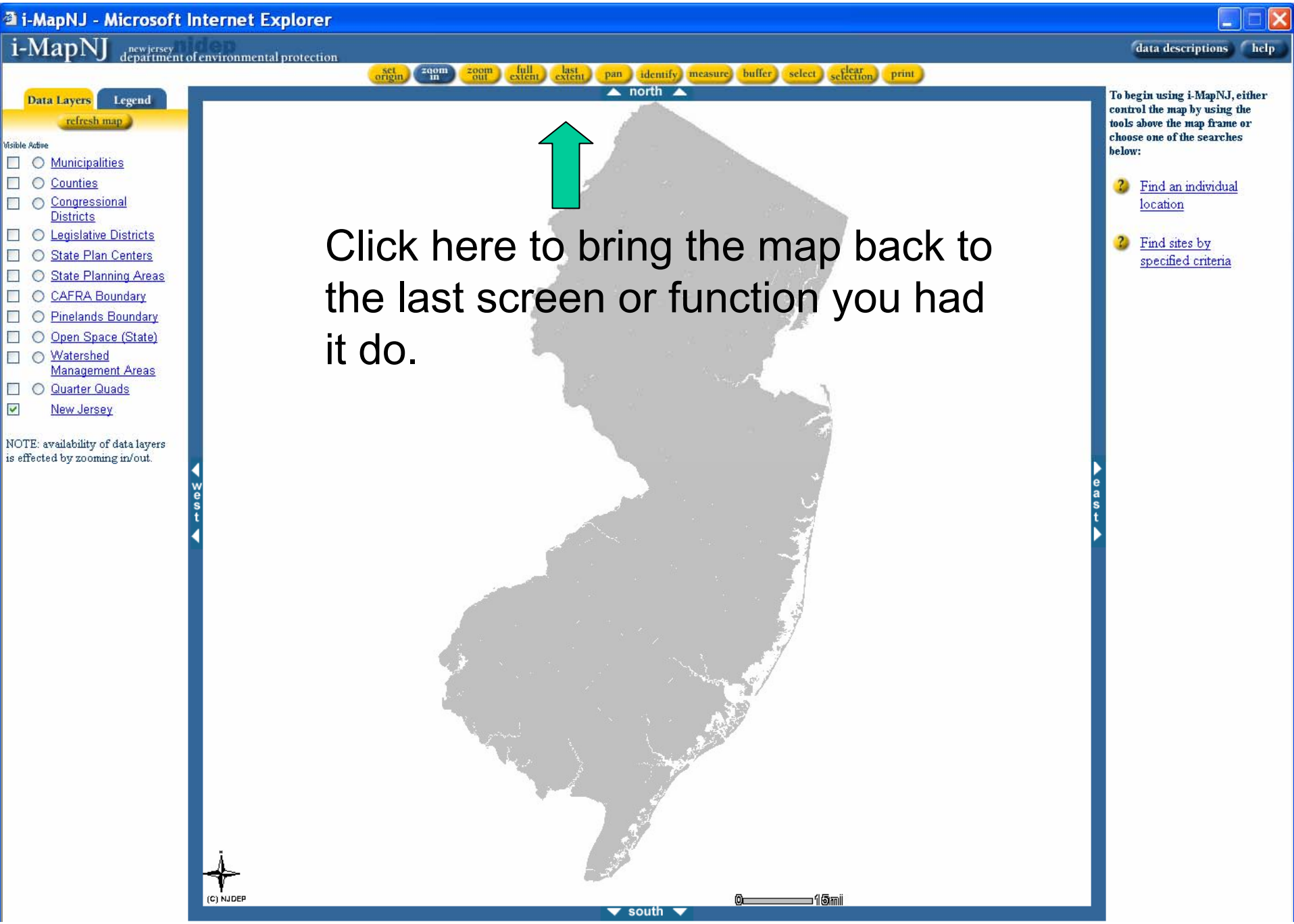
i-MapNJ - Microsoft Internet Explorer
i-MapNJ
new jersey department of environmental protection
data descriptions
help
set origin
zoom in
zoom out
full extent
last extent
pan
identify
measure
buffer
select
clear selection
print
Data Layers
Legend
refresh map
Visible Active
Municipalities
Counties
Congressional Districts
Legislative Districts
State Plan Centers
State Planning Areas
CAFRA Boundary
Pinelands Boundary
Open Space (State)
Watershed Management Areas
Quarter Quads
New Jersey
NOTE: availability of data layers is effected by zooming in/out.
north
west
east
south
Click here to bring the map back to the last screen or function you had it do.
(C) NJDEP
0
15mi
To begin using i-MapNJ, either control the map by using the tools above the map frame or choose one of the searches below:
Find an individual location
Find sites by specified criteria

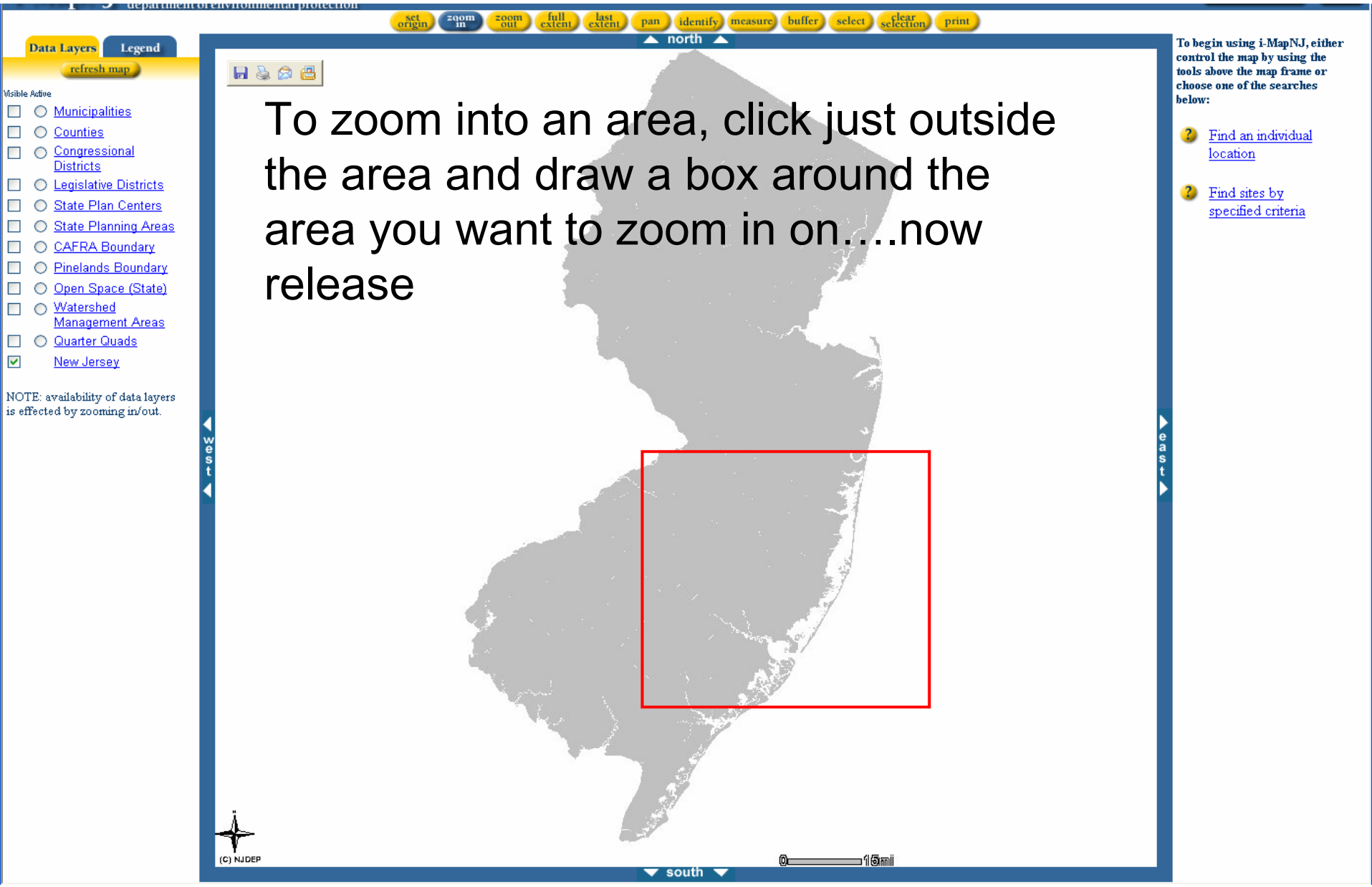
department of environmental protection
set origin
zoom in
zoom out
full extent
last extent
pan
identify
measure
buffer
select
clear selection
print
Data Layers
Legend
refresh map
Visible Active
Municipalities
Counties
Congressional Districts
Legislative Districts
State Plan Centers
State Planning Areas
CAFRA Boundary
Pinelands Boundary
Open Space (State)
Watershed Management Areas
Quarter Quads
New Jersey
NOTE: availability of data layers is effected by zooming in/out.
north
west
east
south
To zoom into an area, click just outside the area and draw a box around the area you want to zoom in on….now release
(C) NJDEP
0
15mi
To begin using i-MapNJ, either control the map by using the tools above the map frame or choose one of the searches below:
Find an individual location
Find sites by specified criteria

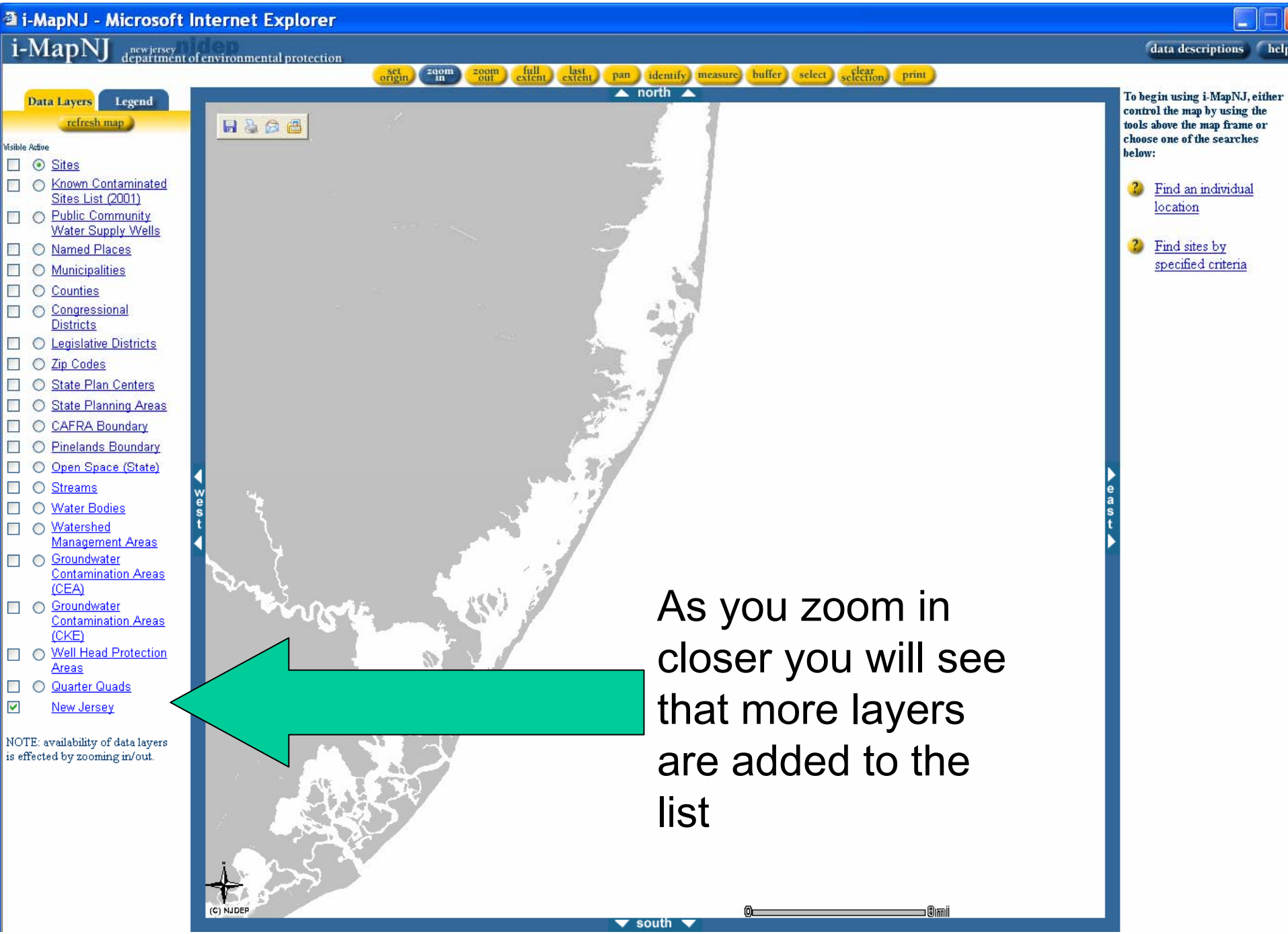
i-MapNJ - Microsoft Internet Explorer
i-MapNJ
new jersey department of environmental protection
data descriptions
set origin
zoom in
zoom out
full extent
last extent
pan
identify
measure
buffer
select
clear selection
print
Data Layers
Legend
refresh map
Visible Active
Sites
Known Contaminated Sites List (2001)
Public Community Water Supply Wells
Named Places
Municipalities
Counties
Congressional Districts
Legislative Districts
Zip Codes
State Plan Centers
State Planning Areas
CAFRA Boundary
Pinelands Boundary
Open Space (State)
Streams
Water Bodies
Watershed Management Areas
Groundwater Contamination Areas (CEA)
Groundwater Contamination Areas (CKE)
Well Head Protection Areas
Quarter Quads
New Jersey
NOTE: availability of data layers is effected by zooming in/out.
north
west
east
south
(C) NJDEP
0
8 mi
To begin using i-MapNJ, either control the map by using the tools above the map frame or choose one of the searches below:
Find an individual location
Find sites by specified criteria
As you zoom in closer you will see that more layers are added to the list

i-MapNJ - Microsoft Internet Explorer
i-MapNJ
new jersey department of environmental protection
data descriptions
help
set origin
zoom in
zoom out
full extent
last extent
pan
identify
measure
buffer
select
clear selection
print
Data Layers
Legend
refresh map
Visible Active
Sites
Known Contaminated Sites List (2001)
Public Community Water Supply Wells
Named Places
Municipalities
Counties
Congressional Districts
Legislative Districts
Zip Codes
State Plan Centers
State Planning Areas
CAFRA Boundary
Pinelands Boundary
Open Space (State)
Roads (NJDOT)
Roads (Tiger)
Streams
Water Bodies
Sub-Watersheds (HUC14)
Watersheds by Name (HUC11)
Watershed Management Areas
Soils (ITU)
Soils (SSURGO)
Impervious Surface % (1995)
Land Use 1986
Land Use 1995
Land Use Change 1986-1995
Well Program Grid
Groundwater Contamination Areas (CEA)
Groundwater Contamination Areas (CKE)
Well Head Protection
north
west
east
south
(C) NJDEP
0
0.50mi
To begin using i-MapNJ, either control the map by using the tools above the map frame or choose one of the searches below:
Find an individual location
Find sites by specified criteria
Continue to zoom in until you can see aerial photography like in this image.
Done
Internet

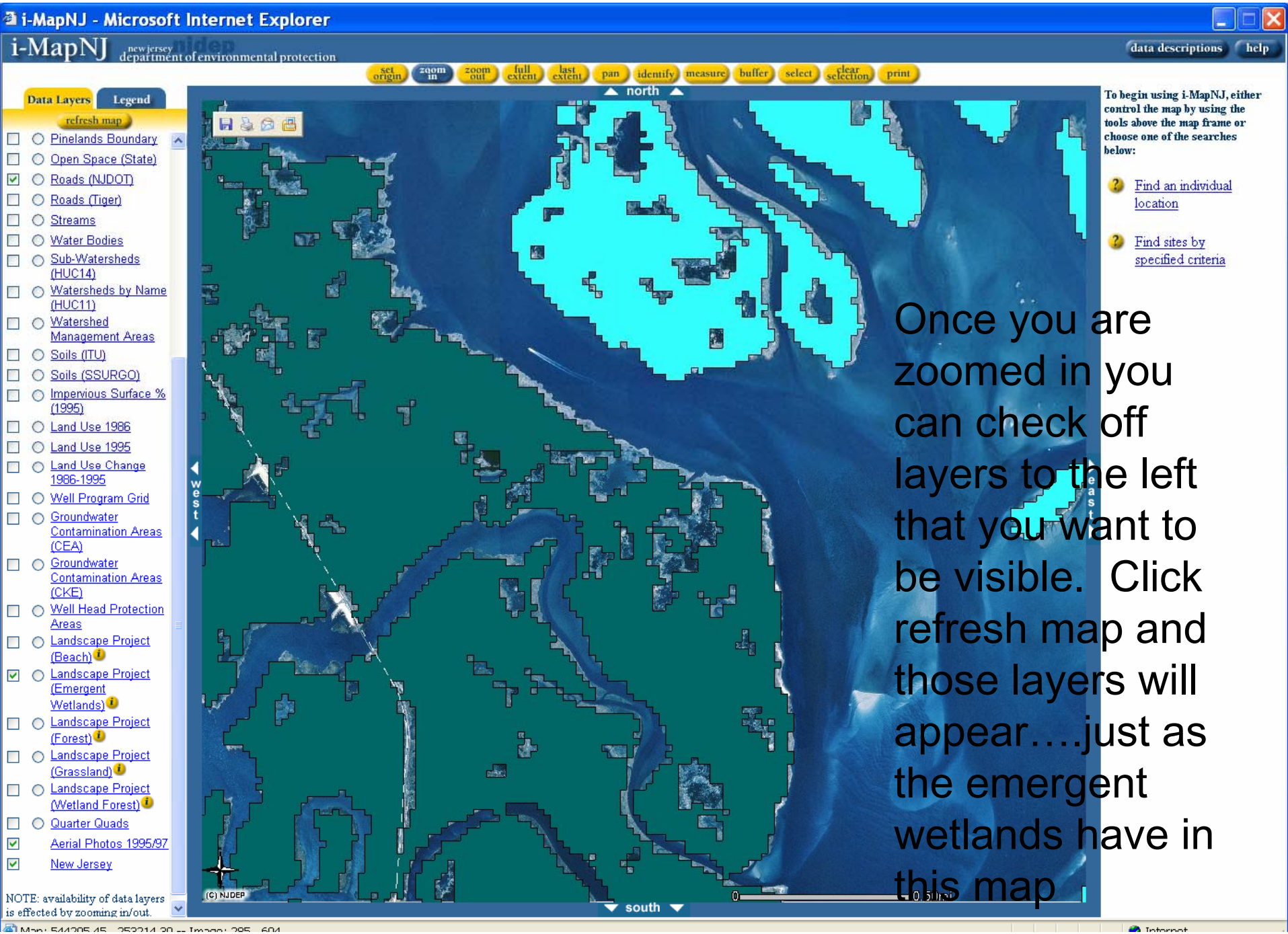
i-MapNJ - Microsoft Internet Explorer
i-MapNJ
new jersey department of environmental protection
data descriptions
help
set origin
zoom in
zoom out
full extent
last extent
pan
identify
measure
buffer
select
clear selection
print
Data Layers
Legend
refresh map
Pinelands Boundary
Open Space (State)
Roads (NJDOT)
Roads (Tiger)
Streams
Water Bodies
Sub-Watersheds (HUC14)
Watersheds by Name (HUC11)
Watershed Management Areas
Soils (ITU)
Soils (SSURGO)
Impervious Surface % (1995)
Land Use 1986
Land Use 1995
Land Use Change 1986-1995
Well Program Grid
Groundwater Contamination Areas (CEA)
Groundwater Contamination Areas (CKE)
Well Head Protection Areas
Landscape Project (Beach)
Landscape Project (Emergent Wetlands)
Landscape Project (Forest)
Landscape Project (Grassland)
Landscape Project (Wetland Forest)
Quarter Quads
Aerial Photos 1995/97
New Jersey
NOTE: availability of data layers is effected by zooming in/out.
north
west
east
south
(C) NJDEP
0
0.5 mi
To begin using i-MapNJ, either control the map by using the tools above the map frame or choose one of the searches below:
Find an individual location
Find sites by specified criteria
Once you are zoomed in you can check off layers to the left that you want to be visible. Click refresh map and those layers will appear….just as the emergent wetlands have in this map

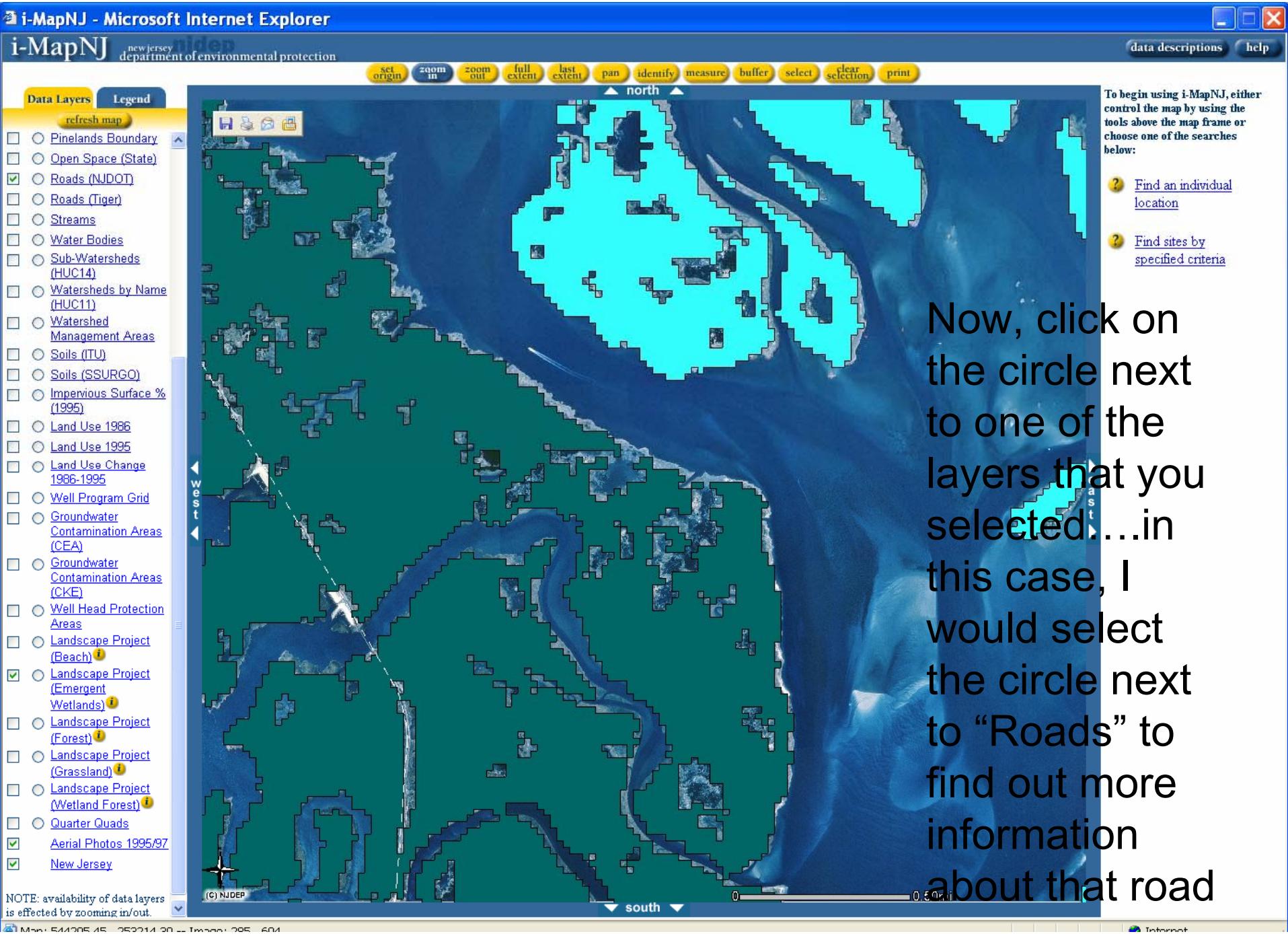
i-MapNJ - Microsoft Internet Explorer
i-MapNJ
new jersey department of environmental protection
data descriptions
help
set origin
zoom in
zoom out
full extent
last extent
pan
identify
measure
buffer
select
clear selection
print
Data Layers
Legend
refresh map
Pinelands Boundary
Open Space (State)
Roads (NJDOT)
Roads (Tiger)
Streams
Water Bodies
Sub-Watersheds (HUC14)
Watersheds by Name (HUC11)
Watershed Management Areas
Soils (ITU)
Soils (SSURGO)
Impervious Surface % (1995)
Land Use 1986
Land Use 1995
Land Use Change 1986-1995
Well Program Grid
Groundwater Contamination Areas (CEA)
Groundwater Contamination Areas (CKE)
Well Head Protection Areas
Landscape Project (Beach)
Landscape Project (Emergent Wetlands)
Landscape Project (Forest)
Landscape Project (Grassland)
Landscape Project (Wetland Forest)
Quarter Quads
Aerial Photos 1995/97
New Jersey
NOTE: availability of data layers is effected by zooming in/out.
north
west
east
south
(C) NJDEP
0
0.5 mi
To begin using i-MapNJ, either control the map by using the tools above the map frame or choose one of the searches below:
Find an individual location
Find sites by specified criteria
Now, click on the circle next to one of the layers that you selected…in this case, I would select the circle next to “Roads” to find out more information about that road

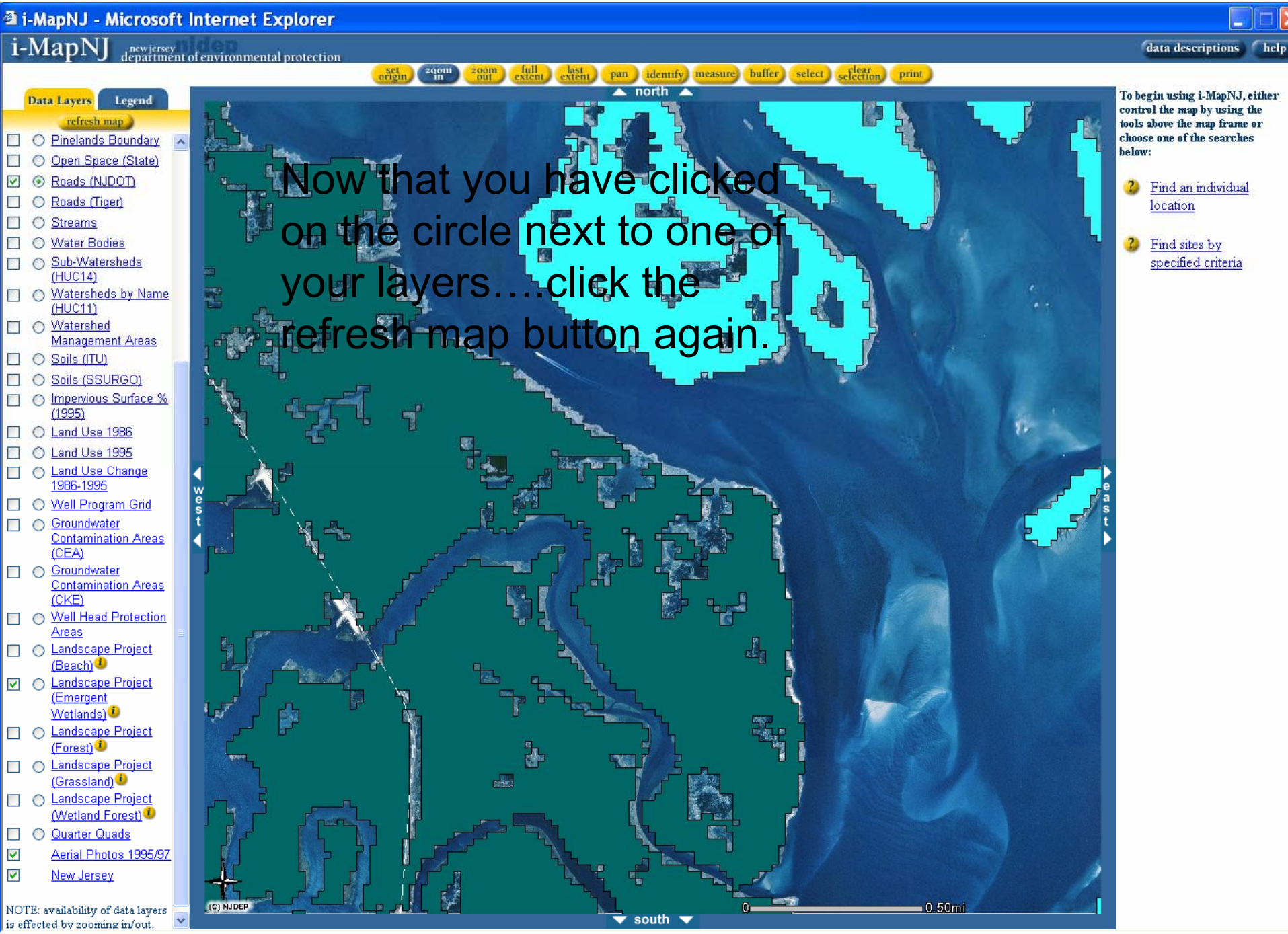
i-MapNJ - Microsoft Internet Explorer
i-MapNJ
new jersey department of environmental protection
data descriptions
help
set origin
zoom in
zoom out
full extent
last extent
pan
identify
measure
buffer
select
clear selection
print
Data Layers
Legend
refresh map
Pinelands Boundary
Open Space (State)
Roads (NJDOT)
Roads (Tiger)
Streams
Water Bodies
Sub-Watersheds (HUC14)
Watersheds by Name (HUC11)
Watershed Management Areas
Soils (ITU)
Soils (SSURGO)
Impervious Surface % (1995)
Land Use 1986
Land Use 1995
Land Use Change 1986-1995
Well Program Grid
Groundwater Contamination Areas (CEA)
Groundwater Contamination Areas (CKE)
Well Head Protection Areas
Landscape Project (Beach)
Landscape Project (Emergent Wetlands)
Landscape Project (Forest)
Landscape Project (Grassland)
Landscape Project (Wetland Forest)
Quarter Quads
Aerial Photos 1995/97
New Jersey
NOTE: availability of data layers is effected by zooming in/out.
north
west
east
south
(C) NJDEP
0
0.50mi
Now that you have clicked on the circle next to one of your layers….click the refresh map button again.
To begin using i-MapNJ, either control the map by using the tools above the map frame or choose one of the searches below:
Find an individual location
Find sites by specified criteria

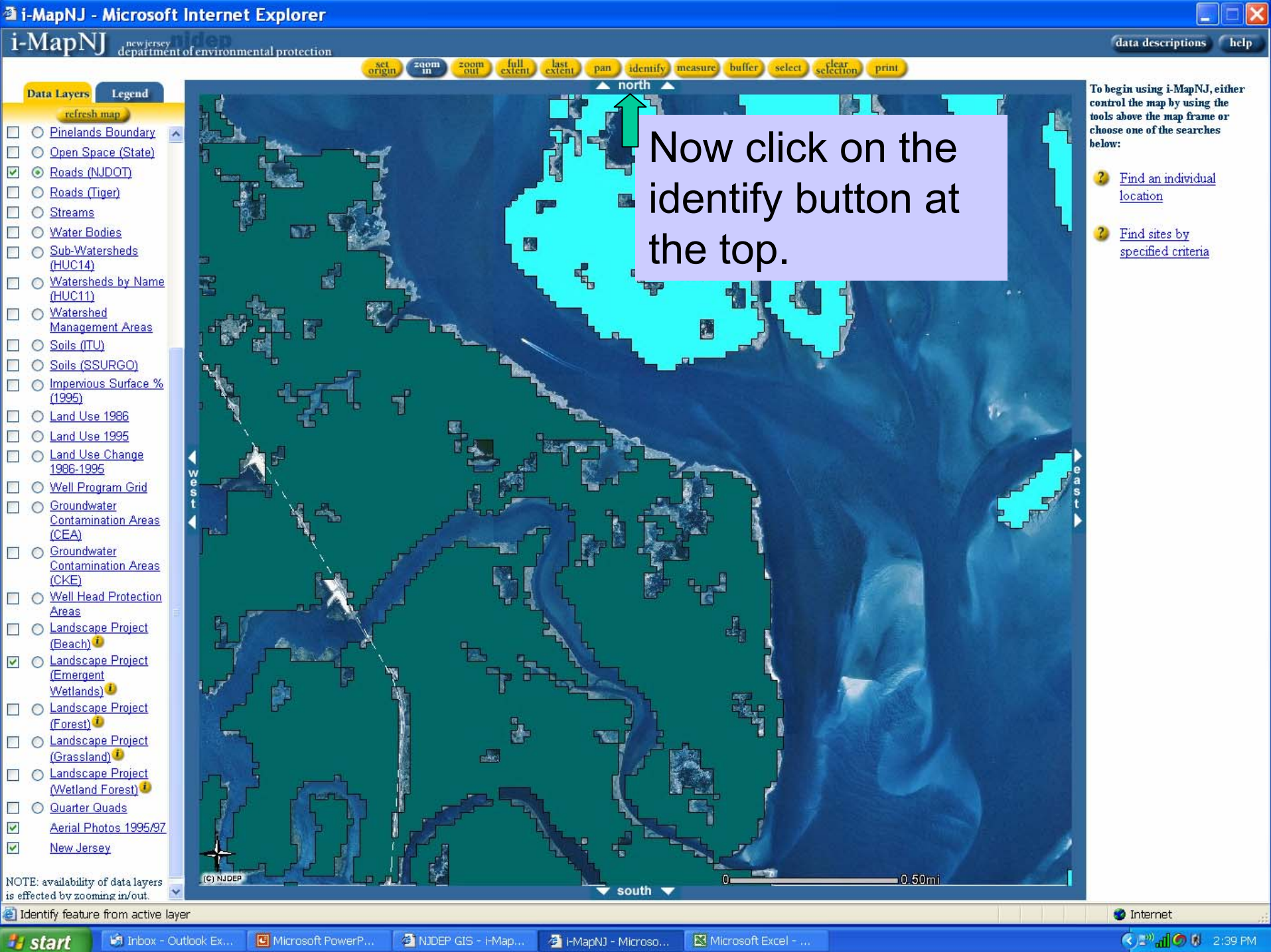
i-MapNJ - Microsoft Internet Explorer
i-MapNJ
new jersey department of environmental protection
data descriptions
help
set origin
zoom in
zoom out
full extent
last extent
pan
identify
measure
buffer
select
clear selection
print
Data Layers
Legend
refresh map
Pinelands Boundary
Open Space (State)
Roads (NJDOT)
Roads (Tiger)
Streams
Water Bodies
Sub-Watersheds (HUC14)
Watersheds by Name (HUC11)
Watershed Management Areas
Soils (ITU)
Soils (SSURGO)
Impervious Surface % (1995)
Land Use 1986
Land Use 1995
Land Use Change 1986-1995
Well Program Grid
Groundwater Contamination Areas (CEA)
Groundwater Contamination Areas (CKE)
Well Head Protection Areas
Landscape Project (Beach)
Landscape Project (Emergent Wetlands)
Landscape Project (Forest)
Landscape Project (Grassland)
Landscape Project (Wetland Forest)
Quarter Quads
Aerial Photos 1995/97
New Jersey
NOTE: availability of data layers is effected by zooming in/out.
north
west
east
south
Now click on the identify button at the top.
(C) NJDEP
0
0.50mi
To begin using i-MapNJ, either control the map by using the tools above the map frame or choose one of the searches below:
Find an individual location
Find sites by specified criteria
Identify feature from active layer
Internet
start
Inbox - Outlook Ex...
Microsoft PowerP...
NJDEP GIS - i-Map...
i-MapNJ - Microso...
Microsoft Excel - ...
2:39 PM

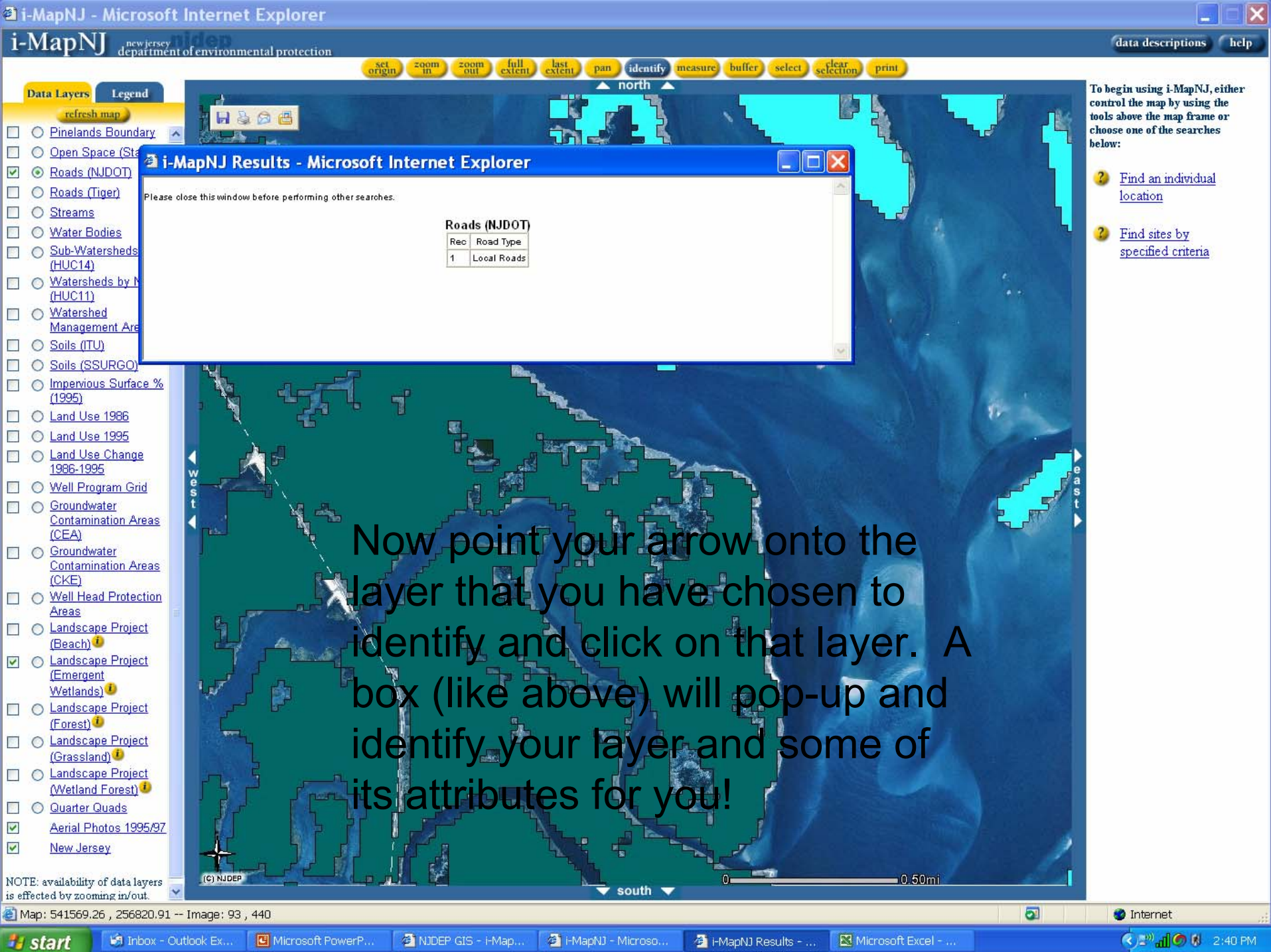
i-MapNJ - Microsoft Internet Explorer
i-MapNJ
new jersey department of environmental protection
data descriptions
help
set origin
zoom in
zoom out
full extent
last extent
pan
identify
measure
buffer
select
clear selection
print
Data Layers
Legend
refresh map
Pinelands Boundary
Open Space (Sta
Roads (NJDOT)
Roads (Tiger)
Streams
Water Bodies
Sub-Watersheds (HUC14)
Watersheds by N (HUC11)
Watershed Management Are
Soils (ITU)
Soils (SSURGO)
Impervious Surface % (1995)
Land Use 1986
Land Use 1995
Land Use Change 1986-1995
Well Program Grid
Groundwater Contamination Areas (CEA)
Groundwater Contamination Areas (CKE)
Well Head Protection Areas
Landscape Project (Beach)
Landscape Project (Emergent Wetlands)
Landscape Project (Forest)
Landscape Project (Grassland)
Landscape Project (Wetland Forest)
Quarter Quads
Aerial Photos 1995/97
New Jersey
NOTE: availability of data layers is effected by zooming in/out.
north
west
east
south
(C) NJDEP
0
0.50mi
i-MapNJ Results - Microsoft Internet Explorer
Please close this window before performing other searches.
Roads (NJDOT)
Rec
Road Type
1
Local Roads
To begin using i-MapNJ, either control the map by using the tools above the map frame or choose one of the searches below:
Find an individual location
Find sites by specified criteria
Now point your arrow onto the layer that you have chosen to identify and click on that layer. A box (like above) will pop-up and identify your layer and some of its attributes for you!
Map: 541569.26 , 256820.91 -- Image: 93 , 440
Internet
start
Inbox - Outlook Ex...
Microsoft PowerP...
NJDEP GIS - i-Map...
i-MapNJ - Microso...
i-MapNJ Results - ...
Microsoft Excel - ...
2:40 PM

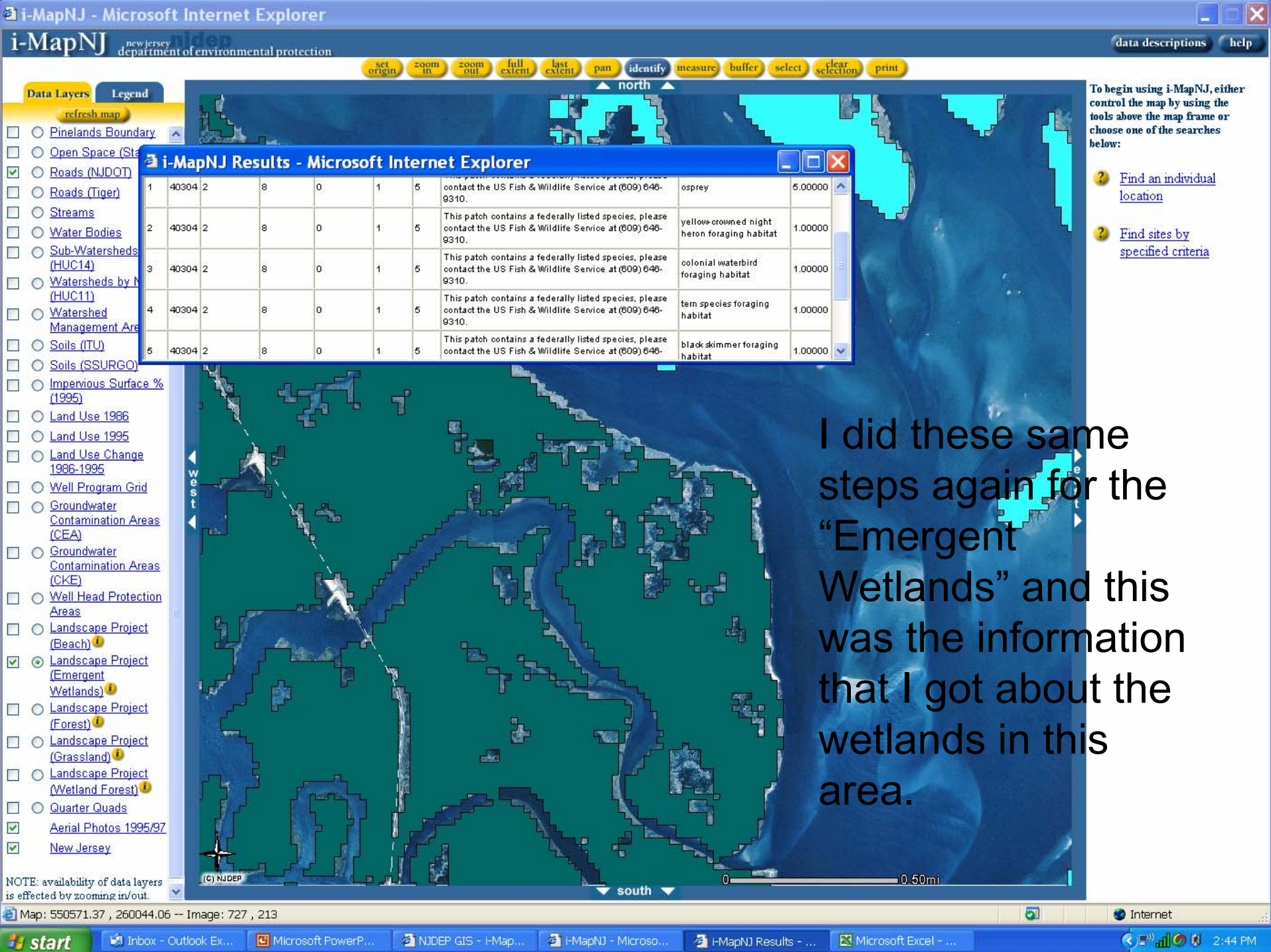
i-MapNJ - Microsoft Internet Explorer
i-MapNJ
new jersey department of environmental protection
data descriptions
help
set origin
zoom in
zoom out
full extent
last extent
pan
identify
measure
buffer
select
clear selection
print
Data Layers
Legend
refresh map
Pinelands Boundary
Open Space (Sta
Roads (NJDOT)
Roads (Tiger)
Streams
Water Bodies
Sub-Watersheds (HUC14)
Watersheds by M (HUC11)
Watershed Management Are
Soils (ITU)
Soils (SSURGO)
Impervious Surface % (1995)
Land Use 1986
Land Use 1995
Land Use Change 1986-1995
Well Program Grid
Groundwater Contamination Areas (CEA)
Groundwater Contamination Areas (CKE)
Well Head Protection Areas
Landscape Project (Beach)
Landscape Project (Emergent Wetlands)
Landscape Project (Forest)
Landscape Project (Grassland)
Landscape Project (Wetland Forest)
Quarter Quads
Aerial Photos 1995/97
New Jersey
NOTE: availability of data layers is effected by zooming in/out.
north
west
east
south
(C) NJDEP
0
0.50mi
To begin using i-MapNJ, either control the map by using the tools above the map frame or choose one of the searches below:
Find an individual location
Find sites by specified criteria
i-MapNJ Results - Microsoft Internet Explorer
1 40304 2 8 0 1 5 contact the US Fish & Wildlife Service at (609) 646-9310. osprey 5.00000
2 40304 2 8 0 1 5 This patch contains a federally listed species, please contact the US Fish & Wildlife Service at (609) 646-9310. yellow-crowned night heron foraging habitat 1.00000
3 40304 2 8 0 1 5 This patch contains a federally listed species, please contact the US Fish & Wildlife Service at (609) 646-9310. colonial waterbird foraging habitat 1.00000
4 40304 2 8 0 1 5 This patch contains a federally listed species, please contact the US Fish & Wildlife Service at (609) 646-9310. tern species foraging habitat 1.00000
5 40304 2 8 0 1 5 This patch contains a federally listed species, please contact the US Fish & Wildlife Service at (609) 646- black skimmer foraging habitat 1.00000
I did these same steps again for the "Emergent Wetlands" and this was the information that I got about the wetlands in this area.
Map: 550571.37 , 260044.06 -- Image: 727 , 213
Internet
start
Inbox - Outlook Ex...
Microsoft PowerP...
NJDEP GIS - i-Map...
i-MapNJ - Microso...
i-MapNJ Results - ...
Microsoft Excel - ...
2:44 PM

I-Map Can also help you:

- Measure the distance between 2 points
  - Print out a map of the area you are interested in

This will become a very helpful and fun tool for you….

Now, try locating your own house and print a map of it.

Please take the time to fill out our online evaluation of our training course. Click below to begin:

http://www.surveymonkey.com/s.asp?u=904992848250